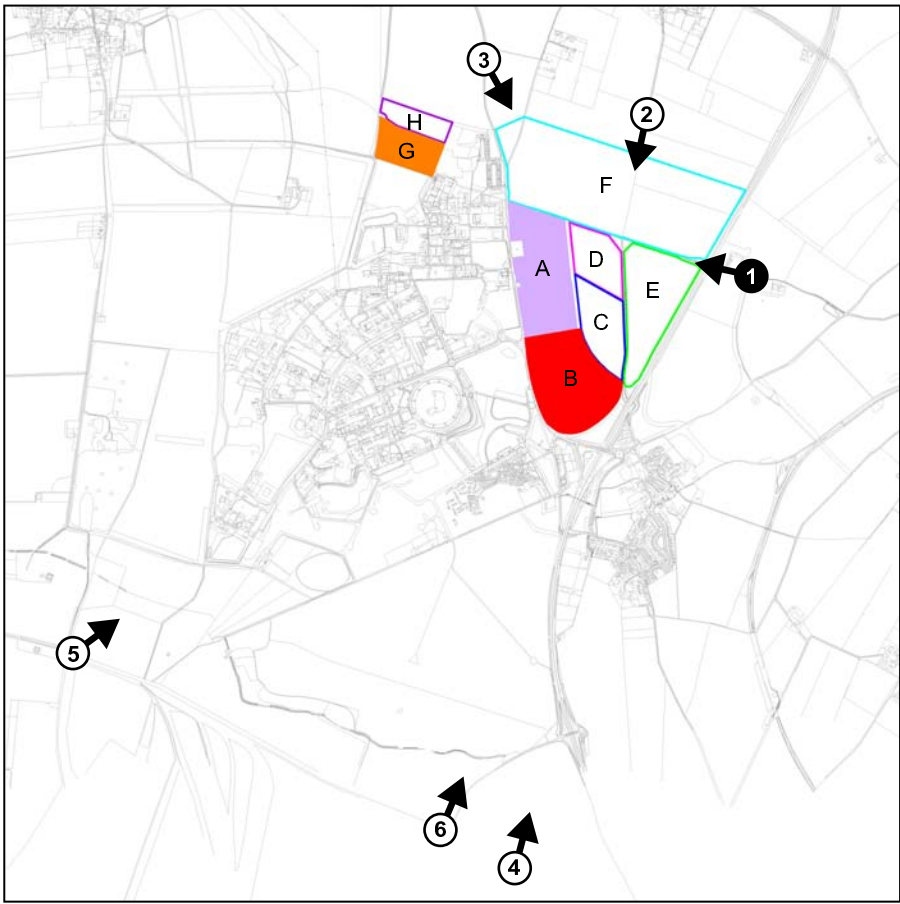
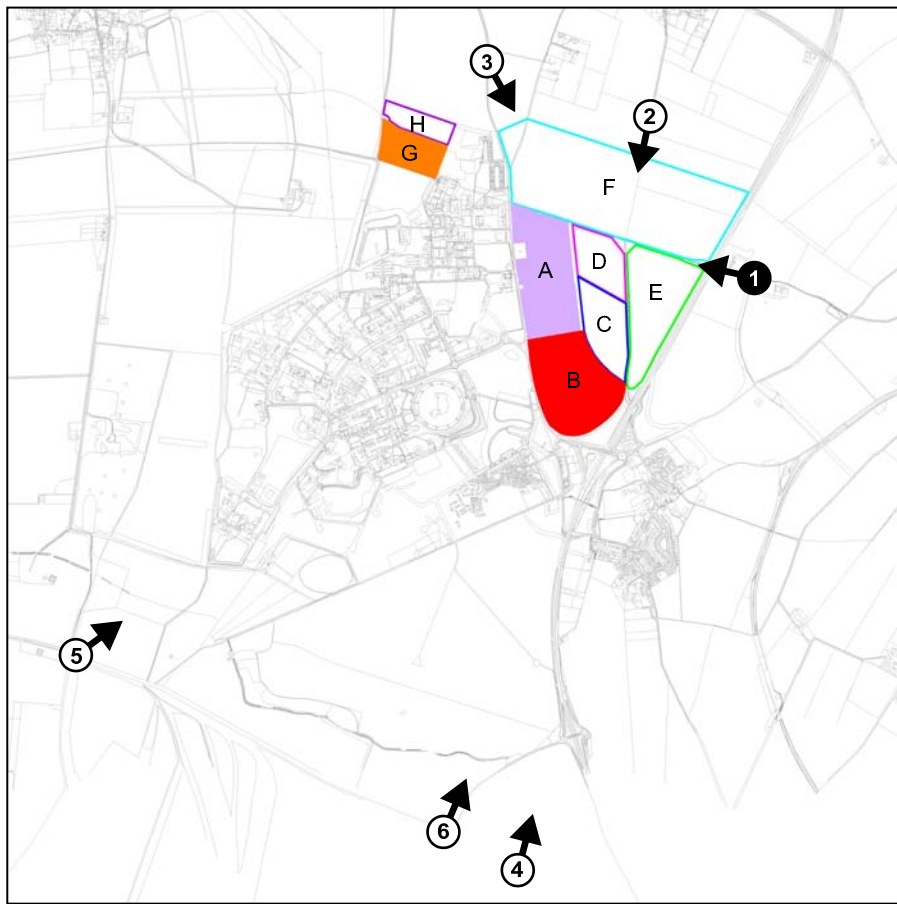


View 1 RIGHT: Indicative extent of Areas A, B and G (none visible).

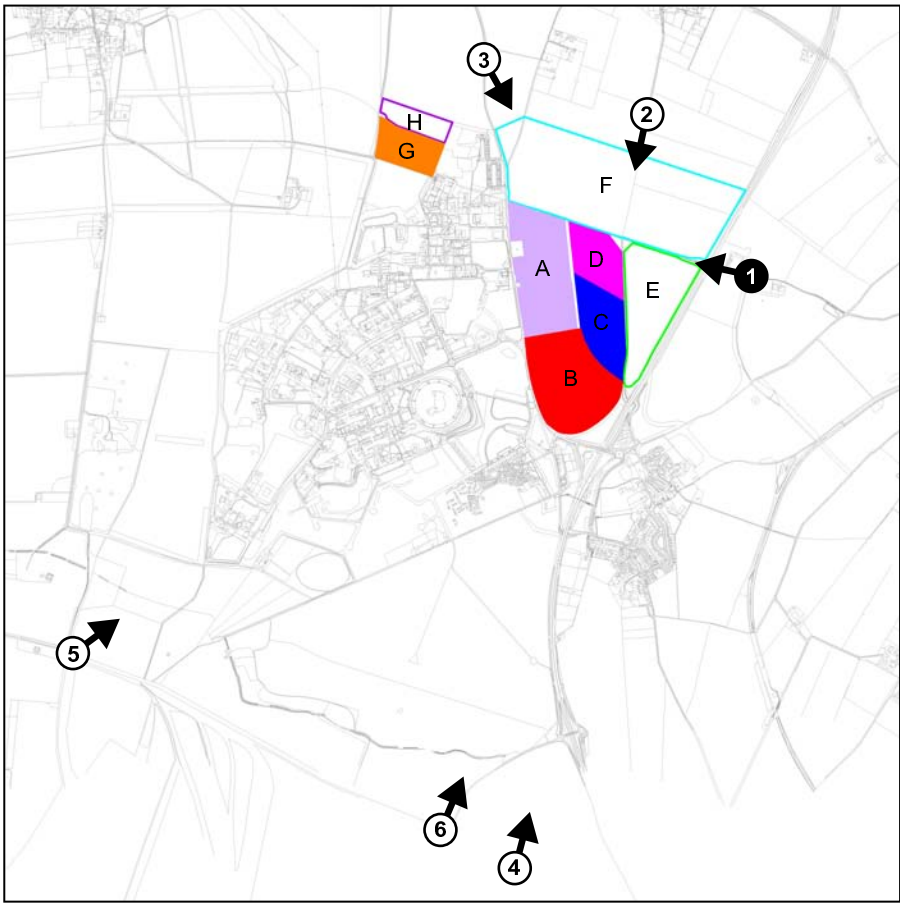


View 1 LEFT: Indicative extent of Areas A and B - with planting.

Continues right



View 1 RIGHT: Indicative extent of Areas A, B and G (none visible) - with planting.



View 1 LEFT: Indicative extent of Areas A, B, C and D.

Continues right