



**Vale
of White Horse**

District Council

**Publication Version
October 2017**

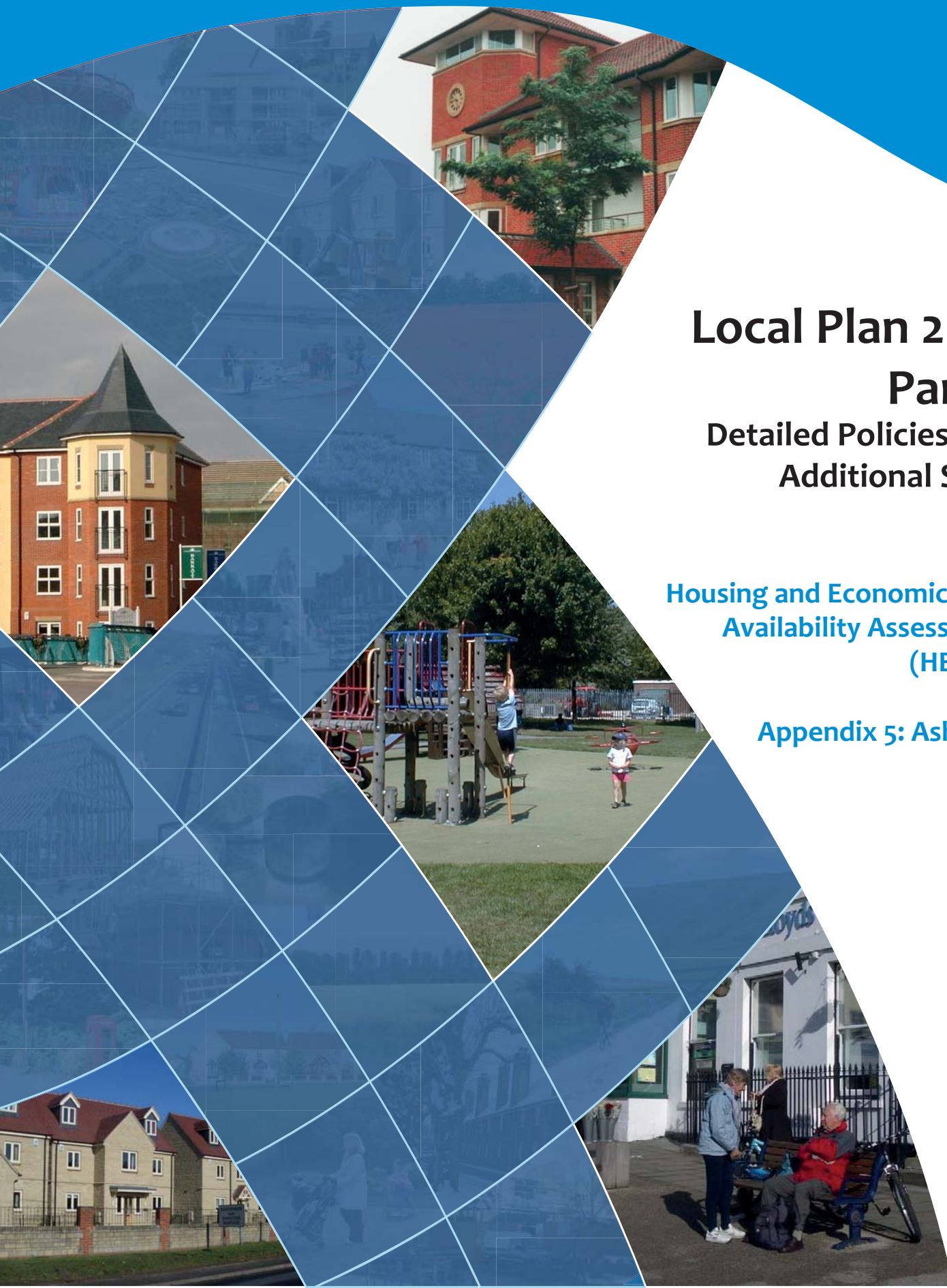
Local Plan 2031

Part 2

Detailed Policies and Additional Sites

**Housing and Economic Land
Availability Assessment
(HELAA)**

Appendix 5: Ashbury




Settlement/Parish	Ashbury		
HELAA Reference	ASHB01	Submitted Site Reference	Yes / V196
Location/Address	Land off Station Road		
Size	5.07ha		
Land uses	Agricultural		
Surrounding land uses	Residential and agricultural		
Planning history	None		
Constraints which Impact the Suitability of the Site at this Stage			
Flood zone 2 or 3	0.00ha - Not in Flood Zone 2 or 3		
Site of Special Scientific Interest	None in the vicinity		
Special Area of Conservation	None in the vicinity		
Registered Park / Garden	None in the vicinity		
Local Wildlife Site (incl. proposed)	Site is 292m from Oddstone Coombes		
Ancient Woodland	None in the vicinity		
Scheduled Monument	None in the vicinity		
Other Constraints Identified			
Green Belt	Site is outside of the Green Belt		
Area of Outstanding Natural Beauty	Site does not impact on this designation		
Other Wildlife Designations	None in the vicinity		
Community Forest	Site is outside of this designation		
Tree Preservation Orders	There are no TPOs on this site		
Conservation Area	Site is adjacent to the Ashbury Conservation Area		
Listed buildings	Site could impact upon the setting of nearby listed buildings		
Archaeological potential	There is no known archaeology on this site		
Agricultural Land Quality	Grade 2 and 3		
Gas Pipeline Consultation Area	No		
Access	There is existing access to the site		
Overhead Power Lines	No major power lines cross this site; however some smaller power lines do cross the site		
Suitability	Suitable for further consideration		
Availability	Yes - site is promoted for development		
Achievability	Yes - Site is deliverable		
Indicative Trajectory	0-5 years: 127 dwellings 6-15 years: 0dwellings		
URL	http://maps.whitehorsedc.gov.uk/gis?cat=HLA&ref=ASHB01		

425000

426000

427000

**Ashbury
Legend**

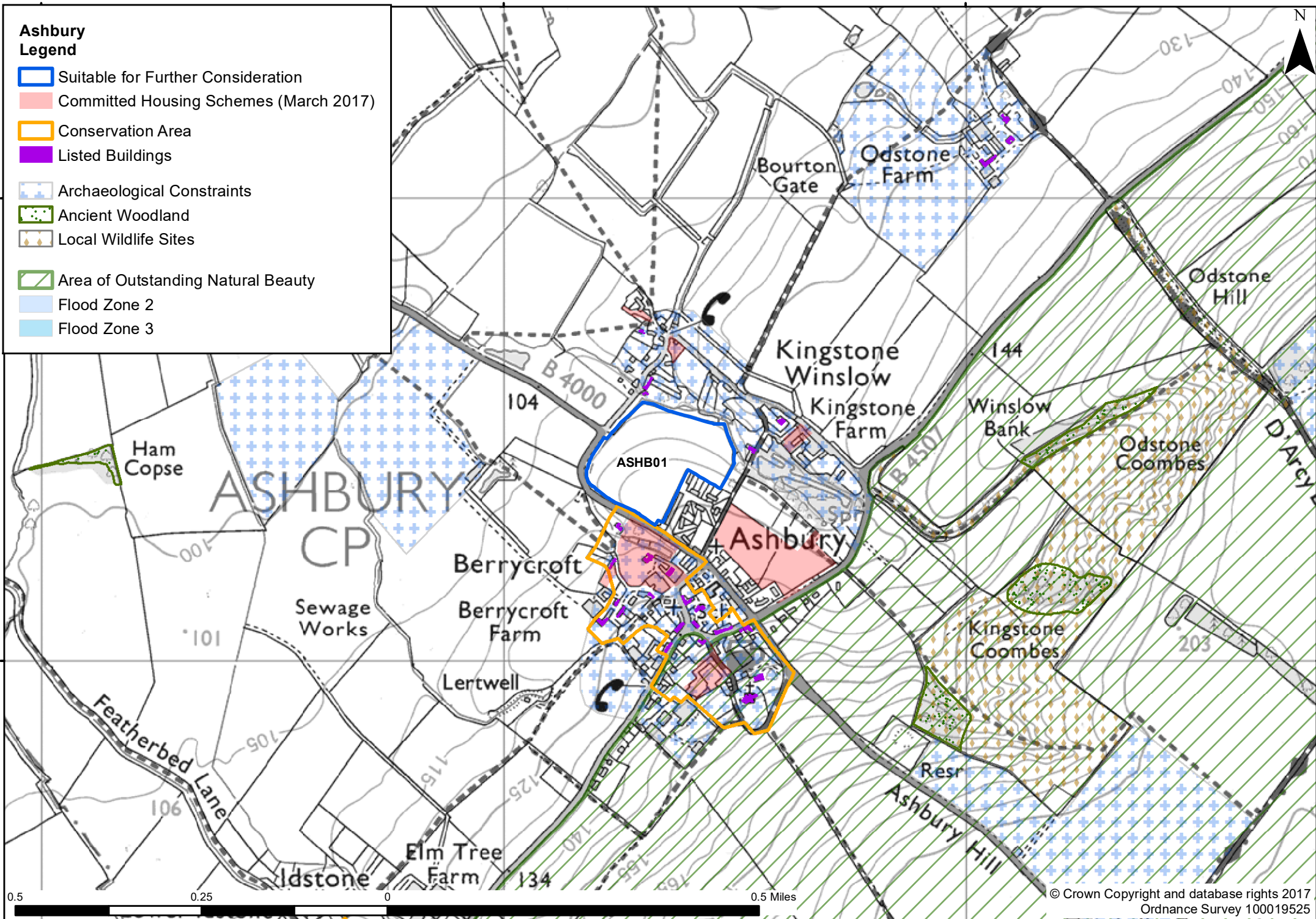
-  Suitable for Further Consideration
-  Committed Housing Schemes (March 2017)
-  Conservation Area
-  Listed Buildings
-  Archaeological Constraints
-  Ancient Woodland
-  Local Wildlife Sites
-  Area of Outstanding Natural Beauty
-  Flood Zone 2
-  Flood Zone 3

N

186000

185000

185000



0.5

0.25

0

0.5 Miles

425000

426000

427000

© Crown Copyright and database rights 2017
Ordnance Survey 100019525