

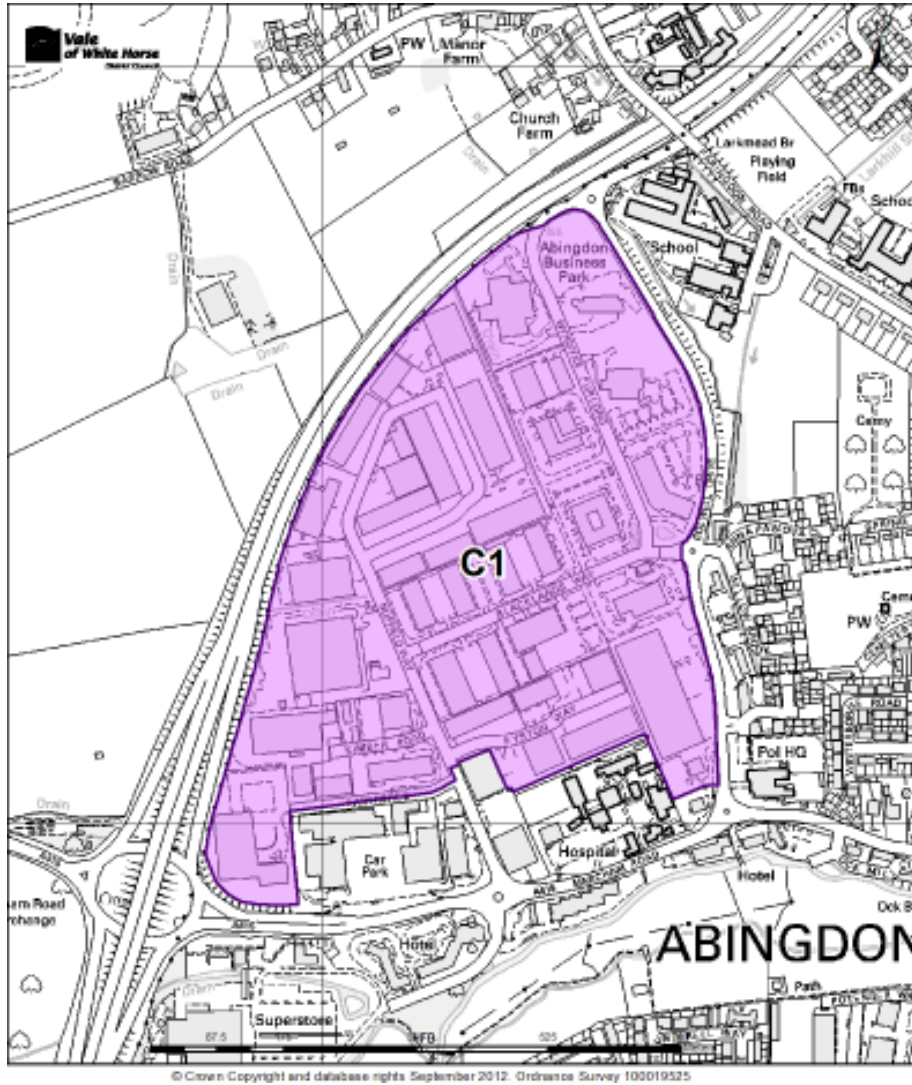
VALE OF WHITE HORSE EMPLOYMENT LAND REVIEW

MARCH 2013

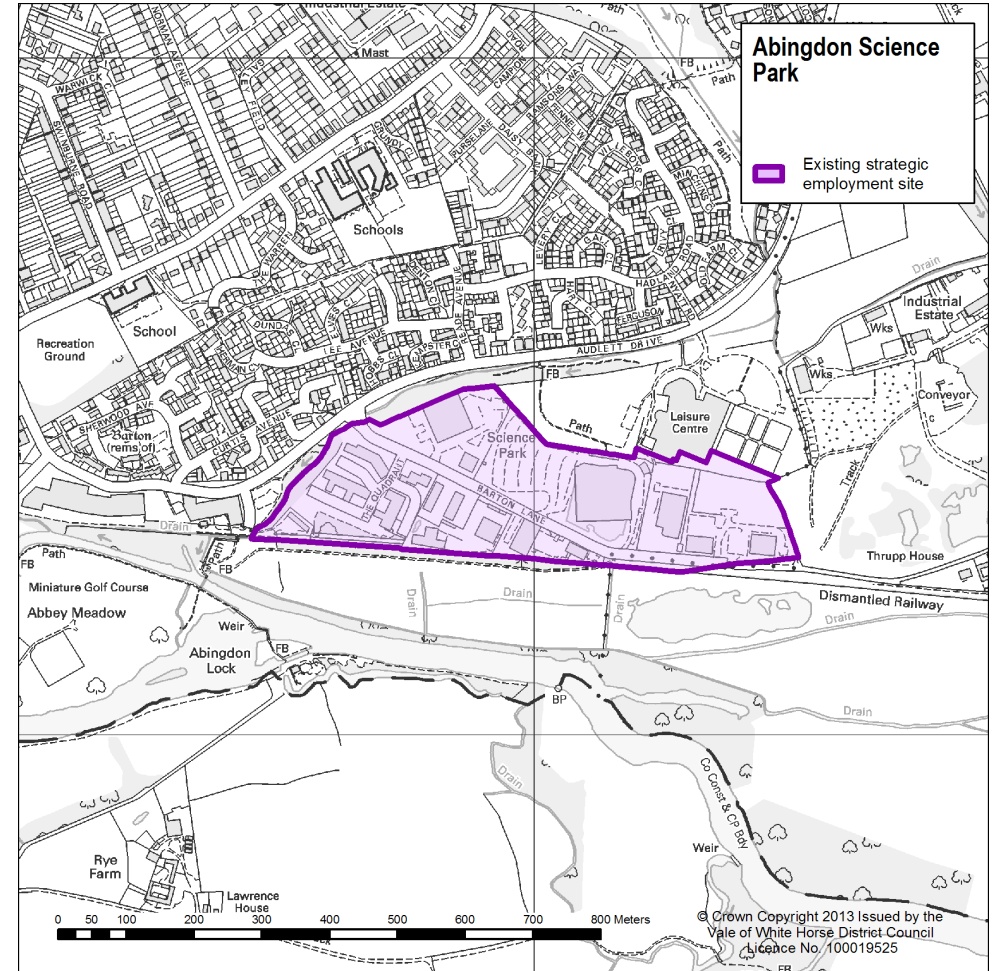
APPENDIX A

DEVELOPMENT SITE MAPS AND ADDITIONAL DESCRIPTIONS

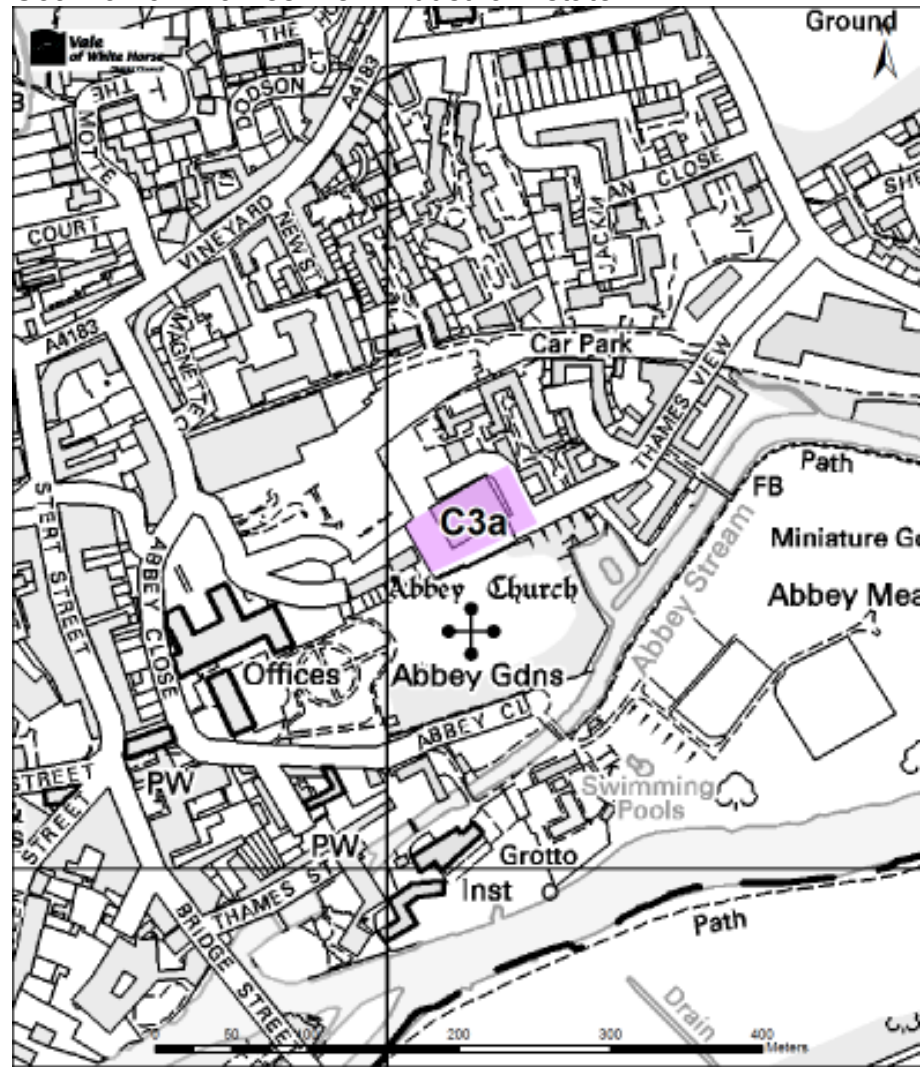
C1 Abingdon Business Park at Wyndyke Furlong



C2 Abingdon Science Park at Barton Lane

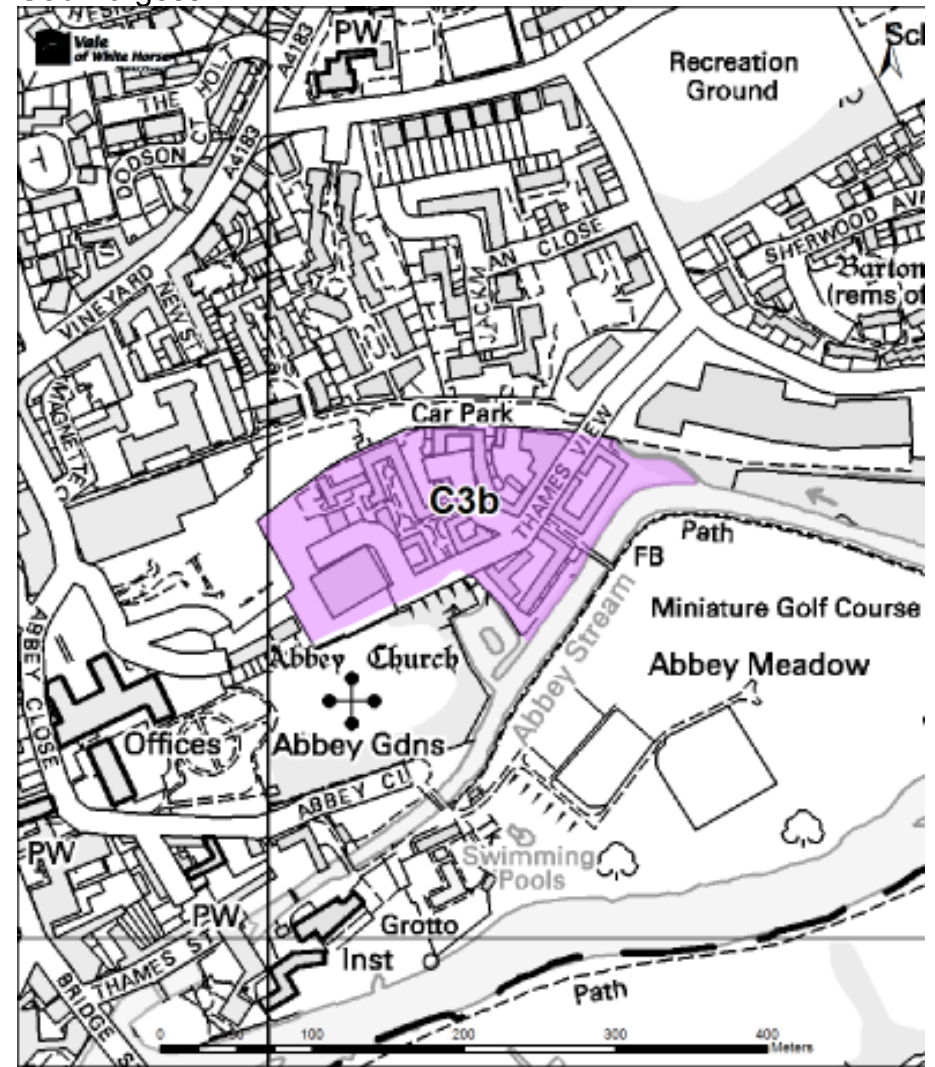


C3a Half of Thames View Industrial Estate



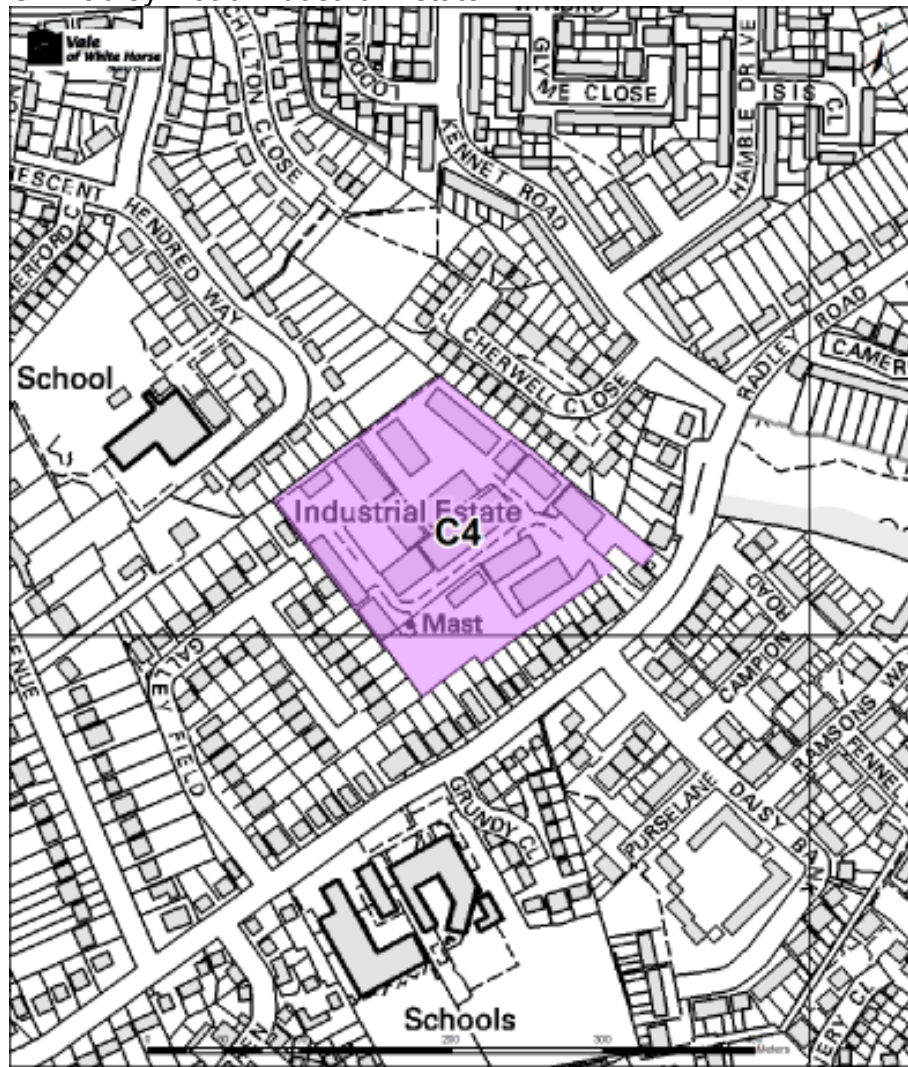
© Crown Copyright and database rights. September 2012. Ordnance Survey 100019525

C3b Burgess



© Crown Copyright and database rights. September 2012. Ordnance Survey 100019525

C4 Radley Road Industrial Estate



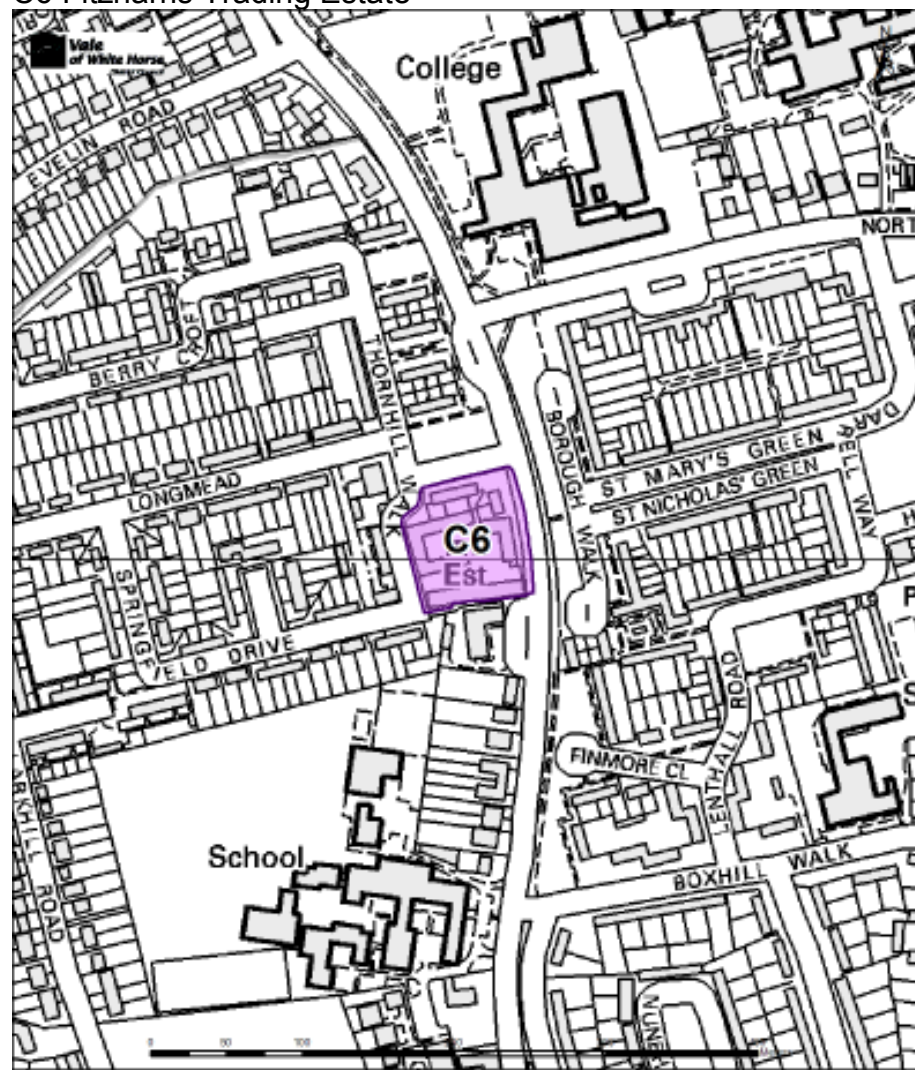
© Crown Copyright and database rights. September 2012. Ordnance Survey 100019525

C5 Drayton Road Industrial Estate

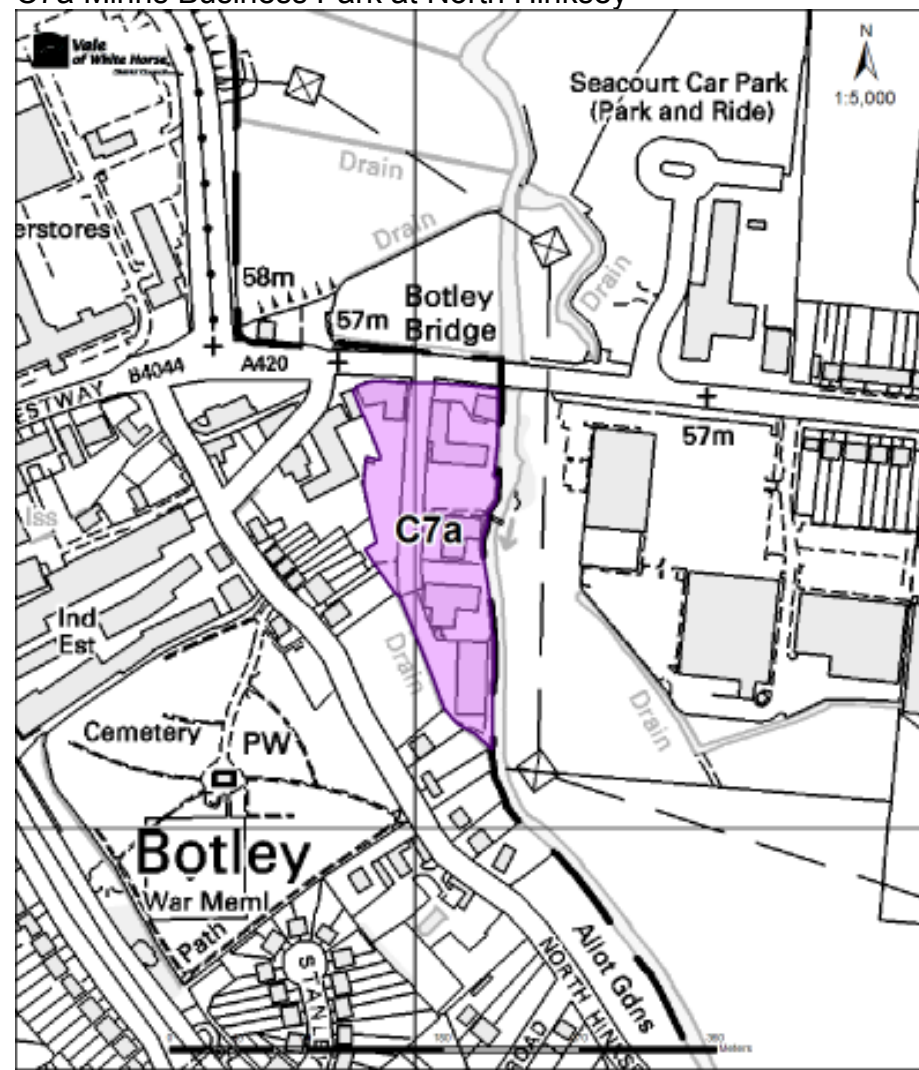


© Crown Copyright and database rights. September 2012. Ordnance Survey 100019525

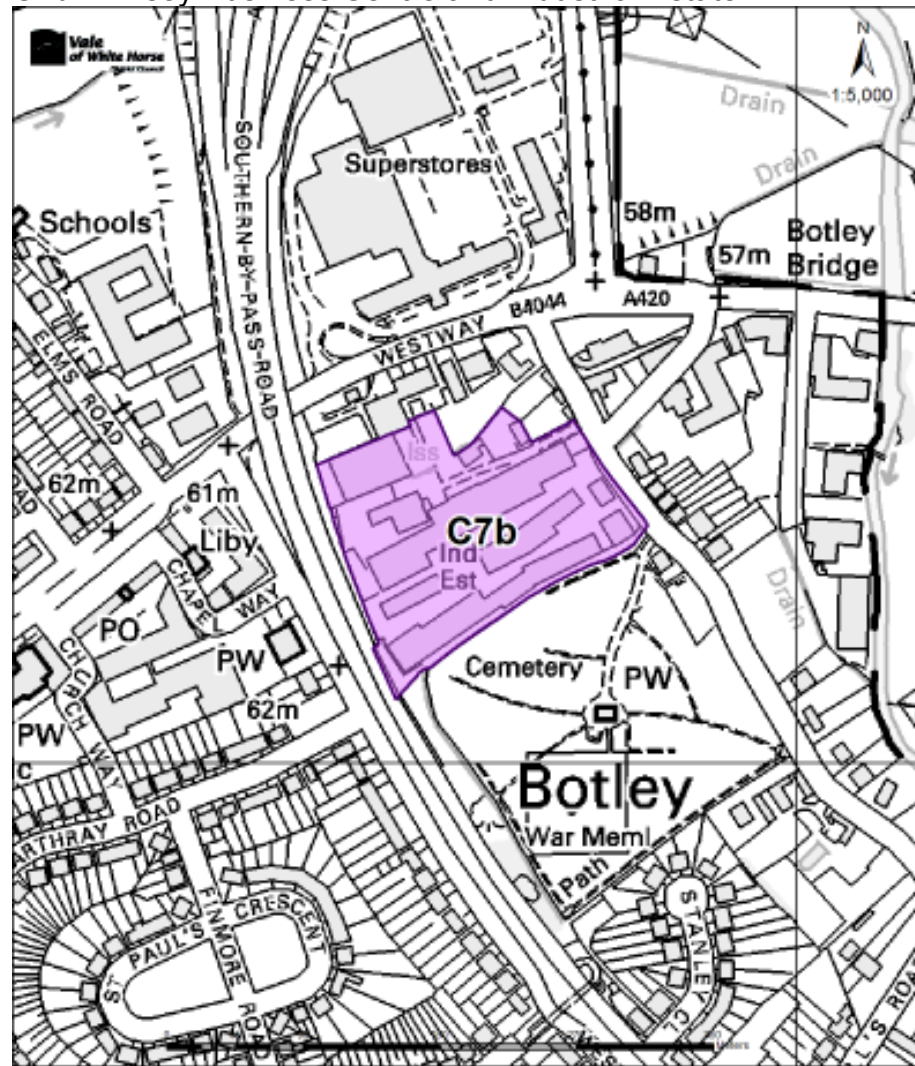
C6 Fitzharris Trading Estate



C7a Minns Business Park at North Hinksey



C7b Hinksey Business Centre and Industrial Estate



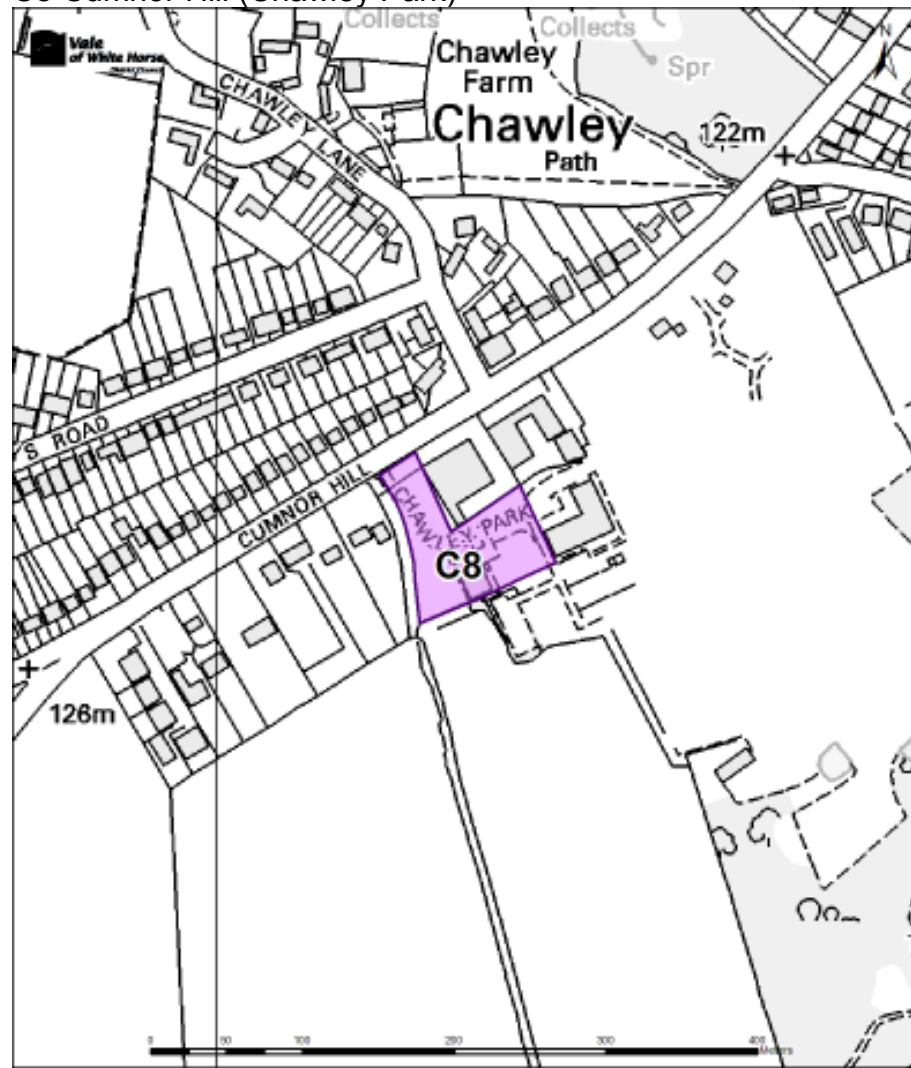
© Crown Copyright and database rights September 2012. Ordnance Survey 100019525

C7c Botley – north of West Way



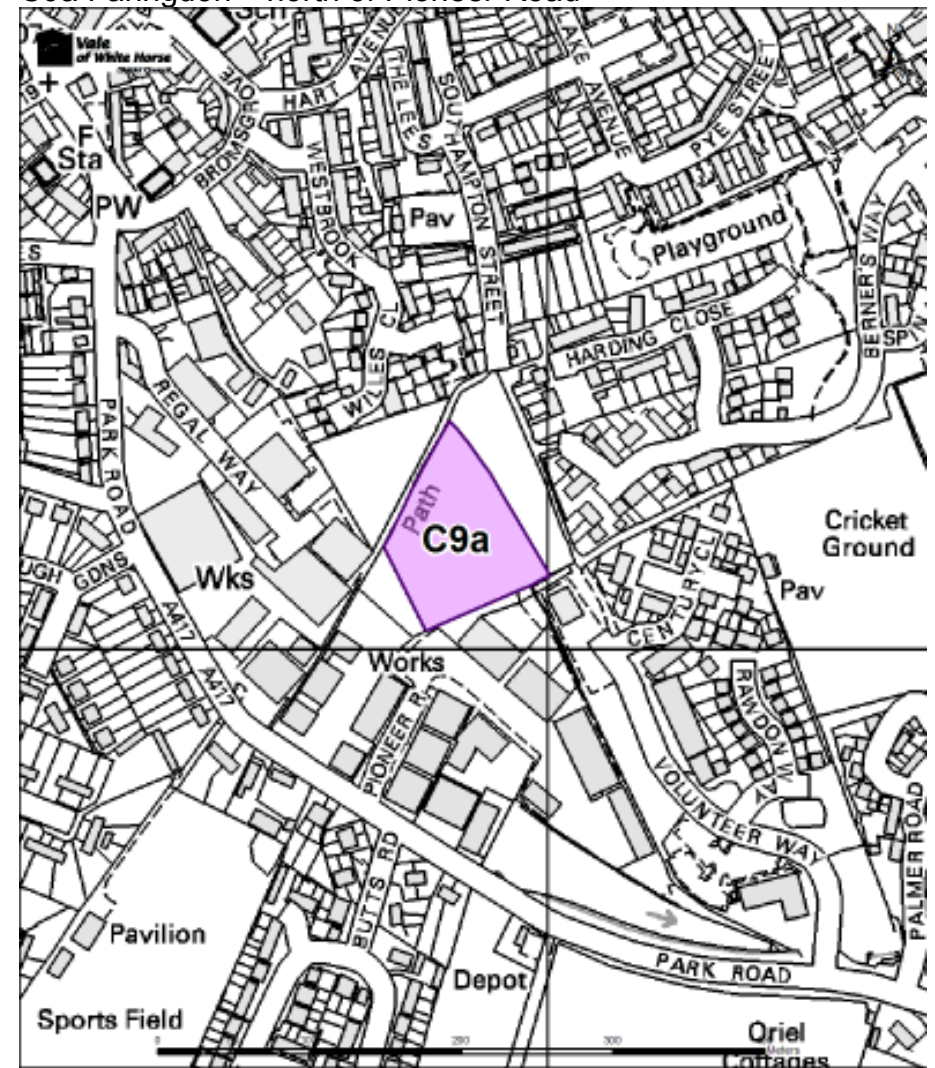
© Crown Copyright and database rights September 2012. Ordnance Survey 100019525

C8 Cumnor Hill (Chawley Park)



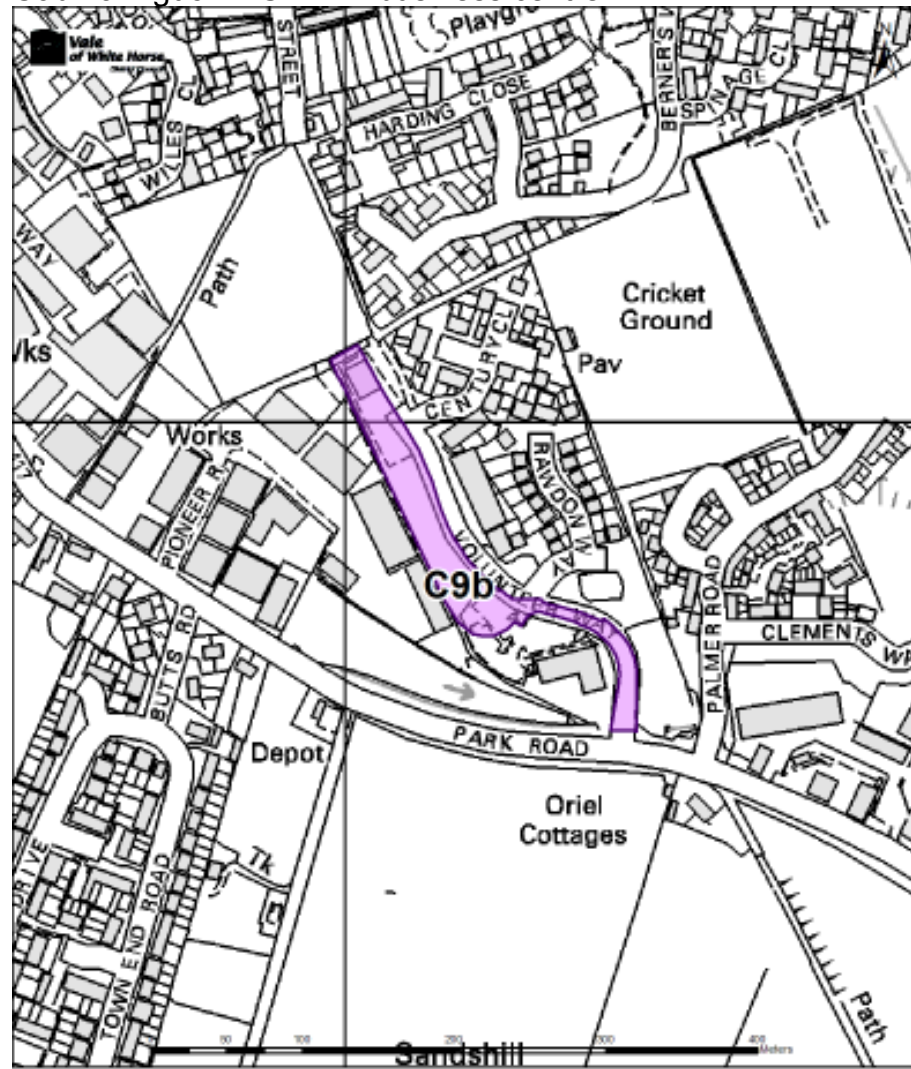
© Crown Copyright and database rights. September 2012. Ordnance Survey 100019525

C9a Faringdon – north of Pioneer Road



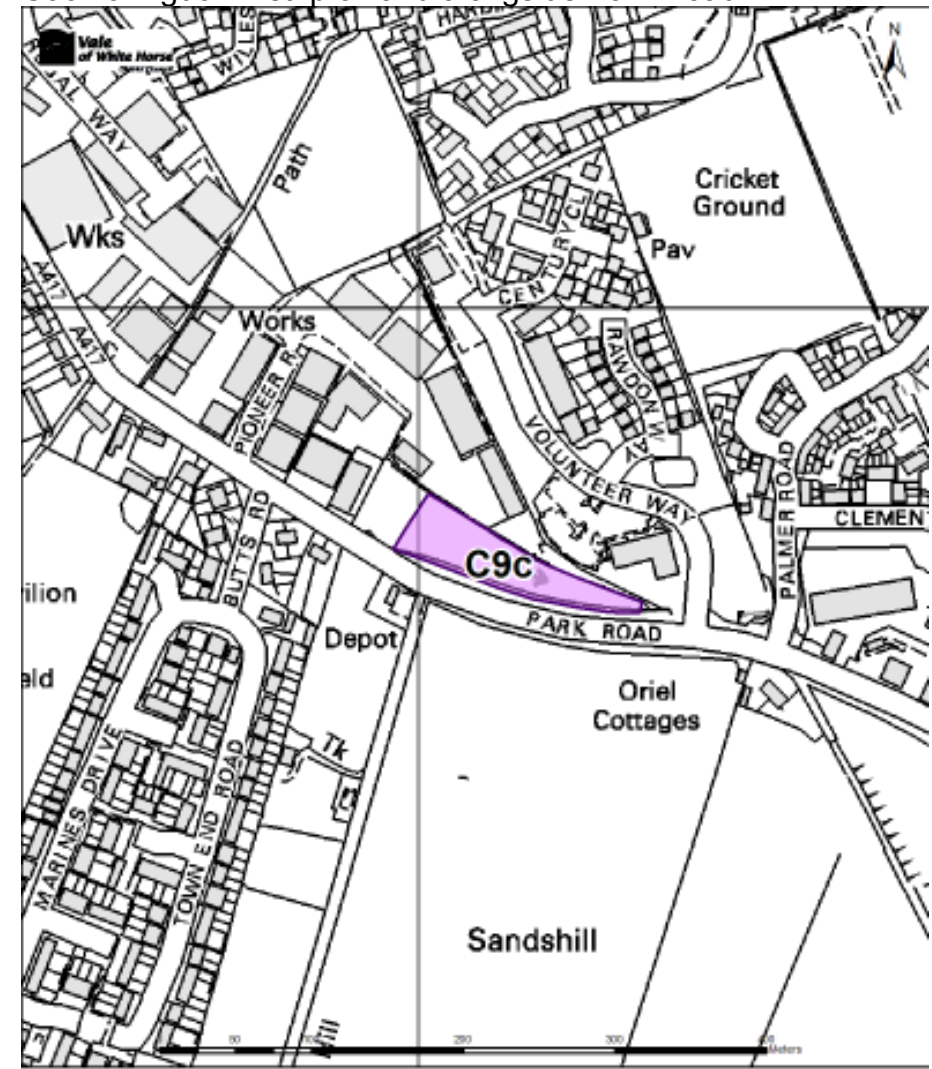
© Crown Copyright and database rights. September 2012. Ordnance Survey 100019525

C9b Faringdon – SEEDA business centre



© Crown Copyright and database rights. September 2012. Ordnance Survey 100019525

C9c Faringdon – strip of land alongside Park Road



© Crown Copyright and database rights. September 2012. Ordnance Survey 100019525