

August 2015

working locally and nationally to
protect and enhance a beautiful,
thriving countryside for everyone to
value and enjoy

CAMPAIGN FOR THE PROTECTION OF RURAL ENGLAND - OXFORDSHIRE

VALE OF THE WHITE HORSE LOCAL PLAN 2031 PART 1 STRATEGIC SITES AND POLICIES

EXAMINATION STAGE 1 - MATTERS AND QUESTIONS

REPRESENTATIONS OF CPRE OXFORDSHIRE

MATTER 1: Duty to Co-operate and other legal requirements

1. The Vale of the White Horse District Council ('the Council') is in breach of the duty to co-operate (s.33A: 2004 Act) and other legal requirements in relation to the preparation of the Local Plan 2031 Part 1 ('the Plan') concerning the following:
 - housing need -the failure to apply Strategic Environmental Assessment preparatory to plans or programmes that have informed the contents of the Plan;
 - the proposed alteration to the Oxford Green Belt boundary;
 - the implications for the strategic highway network;
 - the inadequacy of the Sustainability Appraisal; and the failure to consider the cumulative effects of plans and programmes on the North Wessex AONB.

(Appendix 1: CPRE Response to Vale Local Plan p.15)

2. Housing Need

- the SHMA is a ‘plan or programme’ that has been adopted by the Council as the justification (SHMA1.4) for the figure 20,560 homes 2011-2031 in the Plan (Core Policy 4). As such it sets the framework for the use of that figure in determining future applications for residential development and has not been made subject to SEA assessment in breach of the SEA Regulations 2004;
- the county wide SHMA has been made a proxy for the plan’s final housing requirement without any constructive engagement with the other Oxfordshire local planning authorities as to its adequacy for that purpose; and in breach of CLG policy (Appendix 2: Brandon Lewis MP letter to PINS 19th December 2014)

3. Oxford Green Belt

- the proposed alteration of the strategic Oxford Green Belt has not been the subject of any adequate co-operative discussion with Oxfordshire District Councils; and is not supported by any explained ‘exceptional circumstances’ justification (NPPF 83) (Appendix 3: Inspector’s letter 22nd June 2015 to the Council)

4. Implications for the strategic road network:

- there has been an absence of co-operative dialogue between the Council and other affected District Councils and Oxfordshire County Council with regard to the likely impact of the Plan on the strategic road network (A34, A338, A420, A415, A417). (Appendix 4 ‘Necessary infrastructure requirements on the A419/A420/A415 link’ - previously submitted as Appendix 2 of CPRE’s response to the pre-submission consultation)

5. The inadequacy of the Sustainability Appraisal (‘SA’)

The SA:

- does not deal with the justification for the proposed change to the Oxford Green Belt boundary (p.30);
- fails to address the relationship of the Plan to other plans or programmes (Appendix 1: p.31 (1));
- fails to address adequately or at all, relevant aspects of the current state of the environment and its likely evolution without the Plan, and relevant environmental protection objectives relevant to plan making; and /or whether the overall scale of development proposed is sustainable (Appendix 1: p32 - 33 (2)-(5));
- contains no adequate baseline against which a considered assessment of likely significant effects, cumulative or otherwise, of the scale of development proposed can be made including on the countryside, the AONB or the Oxford Green Belt (Appendix 1: p34-36 (6));
- adduces no substantial evidence of the likely effectiveness of policies to address the adverse impacts on the environment of development site allocations (Appendix 1: p.36 (7));

- fails adequately to deal with the reasons for selecting the alternatives dealt with (Appendix 1: p.37 (8));
- puts forward proposed monitoring measures that are unfit for purpose (Appendix 1: p.37 (9)); and
- includes a non-compliant Non-Technical Summary (Appendix 1: p.38 (10)).

CPRE RESPONSE TO VALE LOCAL PLAN

Summary of Core Policies/Paragraphs that CPRE Oxfordshire representation relates to:

- 1. Core Policy 1: Presumption in favour of sustainable development and all others that flow from it, in particular, Core Policies 4, 7, 8, 13, 15, 20 & 44**
- 2. Core Policy 7: Infrastructure**
- 3. Core Policy 13: Oxford Green Belt**
- 4. Core Policy 37 Design & Local Distinctiveness & Core Policy 38 Design Strategies for Strategic and Major Development Sites**
- 5. Core Policy 44: Landscape – North Wessex Downs Area of Outstanding Natural Beauty (AONB)**
- 6. Paragraph 5.57, and Saved Policy NE10 - Urban Fringes and Countryside Gaps**
- 7. Core Policy 47 and Appendix H: Delivery and Contingency**
- 8. Paragraph 1.25: The absence of ‘reasonable alternatives’**
- 9. Paragraph 1.33 and Consultation report to VWHD Council, October 2014 Unsoundness of Consultation**
- 10. Paragraph 1.35 and Core Policy 1: Unsoundness of Sustainability Appraisal**

Core Policy 1 (Presumption in favour of sustainable development) and all others that flow from it, in particular, Core Policies 4, 7, 8, 13, 15, 20 & 44

These policies are *unsound*. *There can be no presumption of ‘sustainable development’* based on the exceptionally high projections of housing need proposed in the Oxfordshire Strategic Housing Market Assessment, which is itself unsound and unsustainable and should not be relied upon. The high housing projection depends on the view that Oxford has a nationally significant role in generating high technology employment, and that this should drive the housing response, over-riding other considerations.

The economic forecasts 2021-31 on which this view is based comprise two components:

- (a) A ‘Baseline’ projection of 36,400 extra jobs (accounting for nearly half the housing increase). This does not identify high technology as a sector (64% is ‘Business & Financial Services’ (CE-SQW Table 2.2)) and is based on continuation of past policies in an optimistic global and national economic context (Appendix 1, paras. 2.24-26)**
- (b) A ‘Planned Growth’ projection, of some 53,000 jobs above this baseline (total 88,200), estimated by adding estimates of net additional jobs from various planned**

developments. The largest growth sectors are (in order of size) Business & Financial Services, Distribution, Government Services, Accommodation & Food and Transport & Storage (together accounting for over 80% of the growth (CE-SQW Table 5.1). While there may be some high tech elements in these, all of manufacturing, where high tech might be concentrated, accounts for only 6.7%.

The derivation of the ‘Planned Growth’ forecast is strongly criticised in the appended report for CPRE (Appendix 1, para 2.29). Moreover, the validity of adding it to the Baseline is likely to involve double counting, since many of the ‘Planned Growth’ policies and actions have close equivalents in the Baseline. In motor industry terms the resulting composite projection could be described as a ‘cut and shut’.

From the forecasts discussed it appears that Oxford and environs are not of a scale to accommodate a nationally significant centre of high-tech employment, and there is no possibility of new housing provision on a scale to change this. Oxford’s primary national role is as a ‘seed-bed’ for innovation. Trying to make it also the ‘plantation’ where such innovations are exploited on a nationally significant scale is mistaken. The attempt to do so risks undermining its ability to attract and retain the best global talent, which is central to its true role. In brief:

- the economic growth strategy has not been subject to any form of independent review;
- its implications have not been balanced against environmental and social aims as required by the NPPF;
- the employment effects of this strategy are grossly overstated (as set out in the report to CPRE by Alan Wenban-Smith, summarised below)
- the strategy itself is mistaken.

We believe these policies are therefore *unjustified* and will be *ineffective* in achieving their desired outcomes.

The Plan states that ‘the housing target reflects the Objectively Assessed Need for the Vale of White Horse District as identified by the up-to-date Strategic Housing Market Assessment (SHMA) for Oxfordshire. The SHMA sets out how many new homes are required across Oxfordshire and for each of its districts up to 2031.’ This statement is incorrect; the SHMA figures are largely based on hypotheses about future job creation in, and migration into, Oxfordshire which are evidence free, untested ‘policy-on’ assumptions which have no place in a housing needs forecast. They are inflated and unsustainable, and do not constitute an objective assessment of the housing needs of the Vale.

The outcome of this flawed process cannot be accepted as an ‘objective assessment of housing need’.

- ***Intrinsic Unsustainability and Unsoundness of the Oxfordshire SHMA***

CPRE Oxfordshire commissioned an independent review of the SHMA by Alan Wenban-Smith¹. This report - ‘*Unsound & unsustainable – why the SHMA will increase greenfield*

¹ Alan Wenban-Smith M.A. MRTPI MSc, an independent consultant in urban and regional policy who has led regional and metropolitan planning for the West Midlands local authorities, was a special adviser to the

use but not meet housing needs' (May 2014),² concludes that the SHMA estimates for Oxfordshire are not compliant with the National Planning Policy Framework (NPPF) and do not provide a basis for an objective assessment of housing needs in Oxfordshire or in its component districts.

The conclusions of the report may be summarised in this way (references in brackets are to this report, which forms Appendix 1 of this submission):

1. The present SHMA is not in accordance with current planning policy, which allows *'adjustment of the Government's published household projections, while the SHMA proposes a wholesale replacement'* (2.7). The SHMA figures are in fact more than 2.5 TIMES greater than the official projections.
2. The SHMA replaces the direct national statistics for migration in and out of Oxford City over the last 10 years with a local estimate extrapolated by a method of questionable reliability from total population and births/deaths. This is projected forward another 20 years and mostly assigned to extra international migration into the County. Any estimate centred on net migration gains must necessarily be volatile because of the large population movements in and out of Oxford, and thus unreliable. This 'tweak' adds a hypothetical 13,000 houses (2.12).
3. The authors of the SHMA have 'adjusted' the projected average household size for Oxfordshire (2.52 in 2011) from the DCLG trend (a decline to 2.47 persons per household by 2031), to a revised (pre-credit crunch) trend figure of 2.41. This alone adds 7,600 houses to the 'forecast' (2.18).
4. The SHMA adds the 'deficiency in housing delivery' for the period 2006-2011 to the forecast total of housing need, effectively assuming that future growth ('business as usual') will wipe out all the effects of the global economic crisis. This adds a further 3,500 houses (2.19).
5. The SHMA draws on plans drawn up by the unelected and therefore unaccountable Local Economic Partnership. Its committed economic growth strategy forecasts 88,000 new jobs in Oxfordshire over the period, and a consequent need for 27,600 houses above the economic baseline scenario. This is in any case a use of 'policy-on' forecasts which should not be included in a SHMA. Further, on examination the *committed growth scenario is essentially a catalogue of unquantifiable development proposals. It confuses economic development with property development*, by making the unproved assumption that jobs will be created as a direct result of new development. This assumption takes no account of the dynamic processes of job losses and gains that go on in the much larger existing stock of firms and premises. For example, it assumes that new shops increase trade and jobs rather than simply moving them around. What is more it brushes aside known future job losses such as, for example, the departure of JET from Culham (2.29).
6. The SHMA proposes another 15,000 houses as the means of getting more 'affordable housing' as a by-product, through Planning Obligations. However it is irrational, as well as counter-intuitive, to attempt to build additional houses over and above demographic or economic needs already set at the extremes of probability, simply to

Commons Select Committee Inquiry into SE Growth Areas, is a member of the Royal Town Planning Institute's Policy Committee and a former visiting professor of planning at both Newcastle upon Tyne and Birmingham City Universities.

² See full report, Appendix 1

secure provision of affordable housing. If such additional housing could be sold, it would be because it was meeting such needs itself.

7. The SHMA does suggest that house building on the scale it proposes would decrease house prices, and thus assist affordability and increase sales in another way. However, *'the 2004 Barker Report estimated that even a 50% increase in building would price only 5000 additional households (nationally!) into the market after ten years'* (3.8). What is more research by the National Housing and Planning Advisory Unit (reproduced as Figure 7, Appendix 1) shows that *even if outputs more than double recent levels were achieved, housing would still become less affordable and not more so.*
8. This is partly because house prices are set not by new build but by the sale of existing properties (known as 'churn') and because *much of the land market takes the form of option agreements between landowners and builders and incorporates a house price expectation* (3.21).
9. For all these reasons the SHMA is grossly overstated, by a multiple of over 2. Allocations of housing land made in response to it *will have the effect of giving builders carte blanche in their choice of which sites to develop* to meet actual levels of demand (3.30).
10. Builders can realise higher prices building on greenfield sites, especially in the most attractive environments. The SHMA provides an estimate of need, but not of effective demand for houses priced in this market context. Combined with the exaggerated projections already commented upon, the result will be far more land than there is money to develop and service, giving builders a huge range of choice. Builders will choose to develop only the easiest and most profitable sites. Green field sites are easier to develop and therefore preferred by builders, so a *large increase in provision inevitably means changing the successful brownfield first policy to 'Greenfield First'* (3.31a last sentence). This is not only environmentally harmful but flies in the face of sustainability. These effects are further exacerbated by builders gaming the system (as described in the Select Committee report on the operation of the NPPF, December 2014). A further twist is added when housing outputs reflect effective demand rather than theoretical needs; Local Authorities have to make yet further provision to meet 5-year land supply targets which are unrealistic because unfunded (a system reminiscent of unaffordable pay-day loans).

The Oxfordshire Strategic Economic Plan (SEP), on which the economic base line and the associated adjustment for planned jobs growth are based, has not been subject to public consultation or any independent scrutiny, and is therefore not an appropriate basis on which to make policy decisions.

The jobs projection is a statement of what is *possible* rather than what is *expected*. According to the Wantage and Grove Campaign Group (WAGCG) submission on Core Policy 4, individual employers have provided anecdotal evidence of being asked to forecast likely growth and then being asked to increase this figure to what is their highest possible growth figure. The figures in the economic forecast state that jobs in the Vale will increase by 22,982 by 2031. We endorse the WAGCG submission that 'even as a calculation of what the highest possible projection of future employment might be, these figures are unsound.'

In a recent decision letter (S62a/2014/0001) in relation to a case in Leicestershire, Inspector Jonathan King stated that a FOAN (SHMA) must be 'policy-off', rejecting a SHMA which contained estimates of potential housing need arising from LEP assumptions of jobs growth

(exactly analogous to the situation here). Assumptions of jobs growth can be added by the Local Council AFTER the SHMA has been prepared.

He also noted: ‘how essential it is that evidence such as SHMAs must be rigorously tested in order to establish that it is robust’. As we have shown the figures used in the SHMA (even apart from the ‘policy-on’ assumptions) are debatable to say the least. The figures used for the Oxfordshire SHMA have not yet been subjected to any such test which, it is submitted even at this stage, is likely to fail when realistic and credible evidence is adduced at EIP.

The SHMA fails to meet the sustainability requirements of the NPPF

The lack of realism in the SHMA can be demonstrated by reference to the national track record in house building. The DCLG national household projection for 2011-2 gives a net increase of 220,000 pa, on the same basis as Oxfordshire’s 1,825 pa. Applying the adjustments from the Oxfordshire SHMA that are equally relevant at national level would imply a multiplier of 2.0, or provision of 440,000 additional dwellings per annum. The highest level of net national provision in any one year since WW2 was about 250,000 (achieved in 1953 and 1968). The Oxfordshire SHMA is thus disproportionate and unrealistic.

We endorse the WAGCG submission on Core Policy 4, which states: ‘The feasibility of trebling the maximum build rate achieved in the last 20 years and maintaining this rate for the next eight years is untested. To assume that this can be achieved sustainably without contributing to increasing congestion and capacity problems in local infrastructure in the short to medium term is worthy of Lewis Carroll (a local author). This is not sustainable and will place an undue burden on the existing local infrastructure in the Vale (already at breaking point in many areas).’

The figures for house growth in the SHMA are unsustainable because:

- a) The effect of seeking to maintain a 5-year supply calculated on the basis of an unrealistic overall requirement is an ever-increasing backlog of under-performance because of insufficient *effective* demand, leading to ever-increasing target (like an unaffordable pay-day loan). The local authority will thus lose control of *where* new housing is built, with concomitant effects on travel demand and infrastructure and service costs. The higher the underlying target figures, especially when they are grossly inflated, the more marginal (ie., Green Belt/AONB) the land that will need to be released. Since developers can choose which land to utilise, and because designated land will be more attractive to buyers (because of its beauty) and builders (because as greenfield it will be cheaper to develop) the effect will be that the land which should least have been released will be the first to be built on. What is more, if actual demand falls far short of forecast – as we predict it will – the urban sites which should have been the first to be developed may be left untouched.
- b) The preference for greenfield sites is unsustainable in another sense; most of the costs of infrastructure and services are shifted onto public provision, because planning agreements seldom produce enough to deal with more than the most local effects of housing on demand for services and infrastructure. Government evidence to the Select Committee examining the SE Growth Areas in 2003/4 (ODPM (2003) ‘*Sustainable Communities Plan*’ (Annexe A)) showed public costs at a similar level to

the cost of building the houses, whilst most Local Authorities would consider £20,000 per unit a very good result. There is thus either a large unadmitted subsidy if public provision is made, or a very good reason for local communities to object if not.

- c) The NPPF requires its economic, social and environmental aims to be pursued 'jointly and simultaneously'. The SHMA is heavily influenced by the Oxfordshire Strategic Economic Plan that has not been subject to any public consultation. The growth targets have therefore been effectively excluded from the local planning process, and there has been no opportunity to consider the trade-offs between economic, social and environmental aims. Nor has there been any consultation with residents as to whether a high growth strategy is their own vision for their County.
- d) The risk of serious harm from over-allocation is very great. Builders' preferences for greenfield land will lead to a more dispersed pattern of development, will put unnecessary and inappropriate pressure on rural Oxfordshire and will fail to encourage appropriate urban investment and regeneration. This will be damaging to Oxfordshire as an attractive business location and as a place to live. In particular, the damage to the countryside will be irreversible.
- e) The emphasis on new build ignores the fact that the vast majority of new households cannot afford to buy or rent new houses at market prices. More thought must be given to changing current housing market and industry structures to provide genuine solutions to those in need of affordable housing.

The SHMA therefore fails to meet the requirements of the NPPF that its conclusions should be sustainable. It is therefore not legally compliant, justified, or effective.

Modification: A new SHMA must be prepared that avoids the errors of the current SHMA, by producing figures credibly derived from, rather than replacing, published government household projections, and using most probable values for all input parameters rather than extreme figures.

- ***Unsustainability of the Vale District Council's use of the SHMA figures (Core policy 4: Spatial Strategy – see also core policies 7 (Infrastructure), 8, 15, 20 (sub-area spatial strategies))***

1. Unjustified Prematurity

The Vale District Council produced a Housing Update based directly and uncritically on the SHMA figures, before the full SHMA Report itself had been published. In doing so, it failed to meet the requirement of the NPPF for the social, economic and environmental elements of sustainable development to be considered together. By rushing to adopt the SHMA figures it cut out a crucially important stage in the process, identified in para 1.12 of the Oxfordshire SHMA Key Findings document itself, 'to test whether [the assessed housing need] can be accommodated, to identify where housing should go, and to plan for the supporting infrastructure investment which will be needed to ensure that growth is sustainable. This further work will refine the overall level of housing provision which needs to be planned for...'.

The full SHMA report, published after the Vale had rushed to adopt its figures as a target, is still more explicit (para 4.11): ‘**The SHMA does not set housing targets.** It provides an assessment of the future need for housing. Government guidance and advice is explicit that the SHMA itself must not apply constraints to the overall assessment of need, such as environmental constraints or issues related to congestion and local infrastructure. This does not mean that these issues are not important. **They are very relevant issues in considering how much development can be sustainably accommodated and where new development should be located**’. (Emphasis added). Among the issues that were thus overlooked is the shortfall in existing infrastructure (for example in roads and education support. The cumulative inadequacy of developers’ contributions (referred to above) combined with the lack of public resources to fill the gap, calls into question much of the ambitious claims now being made by the Council about the delivery of infrastructure to support the Plan. This issue is discussed in further detail under the headings of Infrastructure and Social needs below.

The SHMA itself and Planning Policy Guidance both expect that environmental constraints will reasonably prevent Councils meeting the full assessments of the SHMA (even supposing these were realistic). Few Districts have greater constraints in terms of Green Belt and AONB than the Vale, but it has nevertheless failed to modify the SHMA figures at all.

As noted above, the need to test SHMAs to ensure they are robust was recently confirmed formally by an Inspector at an Inquiry in Leicestershire (Mr Jonathan King).

Such a review should not have been by-passed. It would have allowed an assessment of the interaction of economic, social and environmental considerations envisaged by the NPPF (see above). It would have provided an opportunity to test the overall level of housing provision to be planned for, taking account of environmental constraints and issues related to transport, school places, health provision and other necessary local infrastructure in considering how much development can be sustainably accommodated. Moreover, given the Government’s repeated emphasis on the need to protect existing Green Belts and AONBs, the Council could – and, we believe, should – have used the prior review of the SHMA to reduce its housing target so as to avoid any incursion into these protected areas.

Under the *Countryside and Rights of Way Act*, 2000, the Vale Council and its individual officers have a statutory duty to have regard for the purposes for which the North Wessex Downs were designated an AONB, that is to conserve and enhance the natural beauty of the landscape, and this duty covers ALL their official functions, not just planning. The commissioning and assessment of the SHMA comes within the ambit of that duty, but apart from a brief mention of the existence of AONBs (of which there are parts of three in Oxfordshire) the report is silent as to what effect these nationally important environmental constraints pose on the environmental capacity of the district to absorb the level of housing envisaged.

2. *Impracticability*

The comments about the lack of reality in the Oxfordshire SHMA figures made above apply with full force to the Vale numbers. The target construction figure of 1,030 homes a year, derived without qualification from the SHMA, looks unrealistically, not to say absurdly ambitious when set against the 400 homes a year actually completed in the three years 2011-2014 (despite the easing of planning constraints introduced during the period by the

implementation of the NPPF). The programme is obviously over-optimistic, given that many of the sites have only been recently identified as available for development, and given the ownership, legal, planning and other matters that need to be settled before construction can start. Moreover, although developers may, and in all probability will rush to secure the newly identified development sites and establish planning consent for construction, they will not hurry to complete houses if they cannot find purchasers for them.

Having failed for years to plan construction on a large enough scale to secure a five-year supply, the Council has subscribed to an economic plan that generates an implausible need for even greater construction. It now accepts that it cannot make up the backlog within the five-year time span, and is planning on the basis of an uncertain precedent that it will not be regarded as in default throughout the planning period. But the figures are so far beyond the bounds of credibility or practicability (a construction rate of 1,030 per year without a buffer and, we understand, of at least 1,300 per year if a 20% margin is added) as to make it impossible to believe.

3. Unsustainability

The National Planning Policy Framework identifies three requirements for sustainable development – economic, social, and environmental. The Plan fails to comply fully with any of the three for the following reasons:

1. Economic – infrastructure needs (see also Core Policy 7)

The NPPF requires plans to identify and coordinate development requirements, including the provision of infrastructure. The Plan identifies infrastructure requirements in its nominated sites, but offers inadequate assurance that they will be carried out in a timely and coordinated way. Indeed, at a Vale public meeting on the Housing Supply Update, spring 2014, Councillor Michael Murray accepted explicitly that infrastructure would lag behind development and that there was a risk that this would lead to some degradation of services.

That attitude represents a serious and unacceptable departure from good planning practice, which is all the more deplorable because of existing inadequacies – to which it may have contributed.

Road capacity is a major case in point with well-documented overloading on the main roads in the district and on many of the minor roads at the points where they join them. To quote from the Oxfordshire Local Economic Partnership's SEP itself:

‘Oxfordshire currently suffers from capacity issues exacerbated by in-commuting. These in turn create constraints to economic productivity and growth in the county. The **A34 and A40**, in the heart of Oxfordshire, suffer from poor journey times that will prove a significant constraint as the economy grows. The delays caused by congestion are a cost borne by businesses and can lead to less productive employees.

These (and other) capacity restrictions limit business efficiency and investment, and the ability for communities to access the full range of services....The **A34** is at capacity and suffers from severe journey time reliability problems which in turn cause major delays to users....Businesses cite the A34 and A40 as having a significant impact on business and it is identified as the key piece of infrastructure restricting innovative growth.’ (Emphasis added).

Apart from the A34 and A40, there are major traffic problems on the A420, the A415, the A338 and the A417.

Regarding the A417, we note in particular that the support road necessary to avoid complete gridlock in the Wantage area – the Wantage Eastern Link Road – will not be started until the Crab Hill site is well into construction. There is already unacceptable congestion in the area at peak hours, and that will become worse if the phasing proposed is approved.

We endorse the WAGCG submission on Core Policy 7, which states: ‘All the plans are for studies and investigations – there are no specific plans to improve the A417 between Wantage and Featherbed Lane, to provide funding for bus services, to re-open Grove Station or to do anything except preserve the land for the Wantage Western Relief Road. The land required for the Grove Northern Relief Road (clearly identified in earlier drafts of the Local Plan, has disappeared completely from the plan. No comprehensive plan of cycle route improvements is proposed and no agreement has been made with the County Council for funding of any transport improvements.

‘There is no sound infrastructure planning for any improvements to roads, cycle routes or bus services for the current and future residents of Wantage and Grove.’

Similarly, the touted improvements to access to the A34 through slip roads at Chilton and Lodge Hill and the doughnut roundabout at the Milton roundabout may make it easier to get on to the trunk road, but ignore the fact that it is grossly overloaded for much of the day already.

We are also particularly concerned about the impacts of the Plan on the already seriously congested A420. The Plan proposes 1,650 homes in the Western Vale, of which 1,450 would be adjacent to Shrivenham and Faringdon close to the A420. This is in addition to the 8,000 houses allocated in the Swindon Borough Local Plan 2026 Submission Document, June 2013, as part of a mixed use development to the east of the A419 and north and south of the A420. In its Evaluation of Transport Impacts Stage 2 and 3a Report, the Vale rightly identified that the proposed strategic sites are likely to lead to some impacts on the A420, particularly around Faringdon. The Plan makes no realistic attempt to provide for employment growth in the immediate area to counter the inevitable out-commuting that will result. It seems to rely almost entirely on existing available employment land at Faringdon which has been available for over 10 years without any interest from either developers or occupiers despite various initiatives from Government and Local Bodies to stimulate development.

From a market perspective this is not surprising as Faringdon is not and never has been a viable commercial centre as envisaged and simply building large quantities of new housing will not change this. There is no employment expansion potential at Shrivenham and with the considerably more prime opportunities emerging only a few miles away in Swindon and to the east with the Science Vale growth initiative, it is inevitable that businesses will prefer to locate in these areas, particularly when the main arterial route serving Faringdon and Shrivenham, the A420, is so notoriously congested.

The Plan proposals are therefore simply not sustainable without a clear and unequivocal commitment, as a precondition to development, to the essential upgrading of the A420 (as well as the other main routes through the Vale A34/A417/A338) as outlined in the document

attached at Appendix 2 prepared by Hindhaugh Associates; and the recognition of and a plan to deter, the potential for ‘rat running’ through the Vale villages with the enormous environmental damage that will result.

In recognition of the adverse impact that these various housing developments would have on the Western Vale, Swindon Borough Council, the Vale District Council, Oxfordshire County Council and the Western Vale Villages - comprising of a group of affected parishes, entered into a Statement of Common Ground in April 2014. This statement sets out the common ground between the parties with regard to the Swindon Borough Local Plan and outlines all the Councils’ commitments to upgrading and improving road capacity on the A420. We are aware that until very recently no meaningful attempt has been made by any of the authorities to advance this understanding and turn it into policy.

We are aware that Oxfordshire County Council has committed to producing a Route Strategy for the A420 as part of its development of its new Local Transport Plan, but understand that this will not be finalised until the spring of 2015. There is clearly therefore an obvious disconnect in that the urgently required modifications and improvements to the A420 will not be addressed until after the consultation on the Vale Local Plan closes. How can the housing allocations possibly be considered sustainable without an understanding of the infrastructure proposals in the Transport Plan?

It is obvious that essential improvements to the A420 should be a precondition to any housing development in the Western Vale. We therefore endorse the Western Vale Villages submission on Core Policy 7 of the Plan, and the report prepared by Hindhaugh Associates on behalf of the Western Vale Villages Consortium of Parish Councils and other associated Parish Councils.

Rail capacity is another case in point with already inadequate rail services for more commuting to the London area. One of the reasons for imposing growth on the County is to meet growth pressures spilling out from London so it will inevitably increase pressure to commute back into London and Heathrow. The lack of a station for Wantage does not help as Didcot parking is virtually at capacity, is rationed by price and is putting pressure on parking elsewhere in the town (in South Oxfordshire District), although we note the expenditure planned in the Infrastructure Delivery Plan to enlarge the Didcot car park. Local rail/tram services for Abingdon need to be developed especially if Abingdon, Didcot and Wantage are to take the brunt of development pressures. As this is years away, growth on this scale is unsustainable.

While it is welcome that the Council is now showing a greater sense of urgency and purpose in its approach to the funding and timing of infrastructure improvement, its failure to acknowledge existing shortfalls – and especially the start from a negative base – makes the deliverability of its proposals improbable, and offers a bleak and chaotic future to the residents in affected areas.

The recent announcement of £50m funding for improvements to the A34 was welcome, but it is widely recognised as a ‘stop gap’ measure for solving congestion. In the long-term there will still be capacity issues on the A34 and much more substantial improvements will be needed in the long-term.

2. Social

Social infrastructure such as education, health facilities, social services, emergency services and other community facilities such as libraries and cemeteries:

The NPPF requires plans to provide accessible local services that reflect a community's needs. The Plan identifies a number of new sites for home building near communities with only limited existing local services. In particular, retail facilities are scarce and frequently distant from the new developments. The Infrastructure Delivery Strategy ignores this problem and the inevitable addition to traffic that will be generated as a result.

As noted by WAGCG in its submission on Core Policy 7: 'The plan does include provision for some new primary and secondary schools on major development sites such as Crab Hill and Grove Airfield but the timing of delivery has not been agreed and there is no evidence that the timing will take account of other sites being developed within the catchment areas.'

Outline permission for a development of 3,300 houses at Western Park, Didcot, was granted in 2008, and the first residents moved in in 2011, however, there continues to be a serious lack of facilities; residents are currently living a 'dormitory existence', since much of what was promised, has not been delivered (BBC News Oxford, 8 December 2014). We are concerned that the Western Park experience could be replicated across the County if infrastructure does not accompany development.

We note a complete absence of reassurance about the availability of adequate medical support in any of the developments in the Plan (Infrastructure Delivery Plan para 11.3). It should not be approved until the NHS has provided the necessary information to confirm that appropriate medical resources will be budgeted for.

There is no sound infrastructure planning for health and emergency services.

Green Infrastructure such as parks, allotments, footpaths, play areas and natural and amenity green space:

There is no sound infrastructure planning for footpaths, play areas and natural and amenity green space.

The Vale has produced a report which gives details of the facilities in the towns and villages in the Vale. But as WAGCG state: 'this study makes no attempt to assess the current state and capacity of the facilities or the impact that the Local Plan may have on the use of the facilities.'

We agree with the WAGCG conclusion: 'We therefore believe that the plan does not meet the criteria of being "Effective" as we must be able to foresee that the policies and proposals in the Local Plan can actually happen and are deliverable. It should therefore include sound infrastructure delivery planning and ensure that delivery partners are on board and signed up.'

3. Environmental

In the section on plan-making, the National Planning Policy Framework para. 152 states:

‘Local planning authorities should seek opportunities to achieve each of the economic, social and environmental dimensions of sustainable development, and net gains across all three. Significant adverse impacts on any of these dimensions should be avoided and, wherever possible, alternative options which reduce or eliminate such impacts should be pursued.’

Para. 7 of the NPPF defines the environmental dimension of sustainable development as ‘an environmental role – contributing to protecting and enhancing our natural, built and historic environment...’ While para. 152 goes on to indicate what should happen if adverse impacts are unavoidable, the clear implication is that such effects should as far as possible be eliminated at the plan-making stage, not by application of policies later on. Indeed, para. 157 makes this abundantly clear stating:

‘Crucially, Local Plans should...identify land where development would be inappropriate, for instance because of its environmental or historic significance.’ The NPPF requires plans to contribute to protecting and enhancing the natural, built and historic environment. Furthermore, the SHLAA study for the Vale of White Horse clearly outlines Government guidance on these matters as follows:

7.5 ‘Government guidance indicates that land can only be regarded as totally unsuitable for housing development in a SHLAA if it is subject to intrinsic constraints such as flooding, national nature/built environment conservation interests or AONB designation. The intrinsic constraints, which prevent the development of sites, are set out in the table below. Sites which are subject to ‘policy’ constraints, such as valuable public open spaces, have to be considered in the SHLAA as potentially suitable housing sites given that the policy constraints can be revisited in the process of producing the LDF.’

Table 3: Intrinsic reasons for excluding sites

Intrinsic Reasons for excluding sites	Justification
To accord with government guidance in the Framework, which aims to direct	Sites where the majority of the land is within Flood Zones 2 and 3
National and European designations including: Sites of Special Scientific Interest, National Nature Reserves, Special Areas of Conservation and Scheduled Ancient Monuments	development away from these zones
Listed Buildings	To accord with government guidance in the Framework, which aims to prevent harmful development on these sites
Area of Outstanding Natural Beauty (AONB)	To accord with government guidance in the Framework, which aims to prevent development harmful to these buildings and their setting
Inalienable National Trust land To recognise that the development of such sites is not possible	To accord with government guidance in the Framework, which prohibits major development in AONBs
Vehicular Access	To recognise that it is physically impossible to gain access to some sites

7.6 ‘When considering whether sites without intrinsic constraints could be suitable for development, government guidance needs to be taken into account. In particular, paragraph 47 of the National Planning Policy Framework (the Framework). This states that there should be sufficient specific **deliverable** sites to deliver housing in the first five years and that a further supply of specific **developable** sites for years 6-10 and, where possible, sites for years 11-15 should also be identified. The guidance then states that to be considered **developable** sites should be in a suitable location for housing development.’

7.7 ‘The implication of this guidance is that sites, which would be unsuitable under extant planning policy, cannot be considered to be suitable sites for housing within the SHLAA. Relevant policies include sites within the Green Belt; public open space where there is a shortage of provision; employment allocations retained following the employment land review. However, land where the only constraint is that it is outside a development boundary of a settlement cannot be considered unsuitable on just that basis; as such, boundaries have to be revised when new allocations are made. Nevertheless, sites that are in use but are not specifically protected by a policy such as community uses and some small employment uses can be suitable for development but are not available for development because they are in active use and there is no indication that the use will cease.’

7.8 When we have completed the survey, we will assess whether it is necessary to review any of the policy exclusions applied.’

Table 4: Policy reasons for excluding sites

<i>Policy reasons for excluding sites</i>	<i>Justification</i>
<i>Green Belt</i>	<i>As set out in the Framework the development of Green Belt land is only allowed in exceptional circumstances</i>
<i>Conservation Areas</i>	<i>As set out in the Framework and Local Plan policy development which would be harmful to open areas within Conservation Areas should not be permitted</i>
<i>Protected Employment Sites</i>	<i>To accord with the provisions of the Local Plan and the conclusions of the Employment Land Review</i>
<i>High Value Public Open Spaces</i>	<i>As set out in the Framework and Local Plan policy development which would result in the loss of important public open spaces including cemeteries, playing fields and other recreation land (except if this has been identified as surplus by the leisure study)</i>
<i>Effects of adjacent development</i>	<i>As set out in national guidance and Local Plan policy sensitive development such as housing should not be permitted adjacent to sources of pollution</i>
<i>High Value Community Facility</i>	<i>It is not considered that a site can be regarded as deliverable where there is an existing high value community facility</i>
<i>Existing Employment Sites & Commercial Premises</i>	<i>It is not considered that a site can be regarded as deliverable while there is an</i>

	<i>existing commercial use in operation</i>
<i>Land in open countryside and adjacent to smaller less sustainable settlements</i>	<i>To accord with government guidance in the Framework and Local Plan policy which aims to direct development to larger more sustainable settlements</i>
<i>Existing Housing Areas and sites of less than 10 house capacity</i>	<i>We will not examine the potential for piecemeal redevelopment of housing and gardens, unless the sites have been submitted, as it is not considered that the developability and capacity of such areas can be established with any accuracy.</i>

When viewed against these criteria the site allocations put forward, which include very large development in the AONB, within the setting of Listed Buildings, and Green Belt land, are patently contrary to the specific guidance on how NPPF requirements for strategic planning of housing is to be carried out.

The Housing Delivery Update plans the piecemeal addition of houses on 20 greenfield sites (many in places where they will permanently impact on the character of existing country villages), a major encroachment into the North Wessex Downs Area of Outstanding Natural Beauty (AONB) and building on four areas currently classified as Green Belt. It also proposes to remove 18 other areas from the Green Belt that ‘may be considered for development as part of preparing the Vale Local Plan Part 2’ (Housing Delivery Update, February 2014, para.4.23). These plans demonstrate – at best – disregard for the environmental requirements of the NPPF and recent Government guidance (October 2014).

In the context of the ‘great weight’ NPPF requires to be given to securing the objectives of the AONB, the Plan, as drafted, demonstrates a failure both by the Council and its individual officers to fulfil properly their statutory obligations under the CROW Act 2005. This is evident, not merely because of the proposal to build large numbers of houses within the AONB, but more specifically because the SA fails entirely to show:

- a) that any attempt has been made to assess the strategic environmental capacity of the Vale to absorb the amount of development envisaged; or
- b) that serious consideration has been given to finding alternative, less environmentally sensitive locations or means of delivering those homes (even if the need were justified which, as noted above, has not been established).

The same applies to the great weight to be attached to Green Belt policy.

The result is that not a shred of evidence is presented to suggest that the Vale lacks environmental capacity to absorb the development supposedly required without serious encroachment into protected landscapes. This is entirely contrary to the plan-making requirements of NPPF and Government guidance on site allocation outlined above.

Modification: The Council should:

- a) Critically review the figures emerging from the SHMA and revise them to avoid the unsound aspects of failing to identify the real need for environmental capacity to absorb development;
- b) In the light of such revised figures undertake a proper environmental capacity study of the district to identify in particular all the most environmentally sensitive areas, especially to identify those landscape heritage and ecological designations (AONB, Conservation Area character and appearance, Listed building settings and SAC and SSSI) where there is a statutory requirement to preserve or enhance their environmental qualities, and to include the Green Belt in this process where policy similarly requires that great weight is given to furthering its purpose to prevent in appropriate development;
- c) With the most sensitive areas identified – in line with NPPF para. 157 and Government housing allocation guidance – as not being suitable for development, the capacity of the remainder of the district to absorb development **without** serious environmental harm should be assessed, and development sites allocated accordingly;
- d) **Only** if such capacity is demonstrably lacking should any consideration be given to how areas in or adjacent to areas designated under national legislation and Green Belt be reviewed for absorbing limited development that would NOT cause harm to their environmental significance.
- e) Since we believe the Duty to Cooperate also applies to the protection of designated areas and Green Belt, it would be more appropriate to work with neighbouring authorities to ensure any housing needs are met, rather than bringing forward unsustainable allocations within these areas.

DUTY TO CO-OPERATE

With regards to T&CP Regulations, Strategic Environmental Assessment, and the role of Oxfordshire's LEP and Growth Board

CPRE Oxfordshire contends that the Vale of White Horse District Council may in fact have fundamentally failed in its Duty to Co-operate in relation to the preparation of this Local Plan.

- a) Contrary to EU and UK requirements the SMHA and SEP (and possibly other documents) have not been subject to SEA procedures and reporting.
- b) The SMHA and SEP (and other documents) have not been subject to the full requirements of the duty to co-operate - including its implications for sustainable development and environmental protection.
- c) The general statutory duties, on both public bodies and individual officials under s85 of the CROW Act and s40 of the NERC Act have not been met in the commissioning, preparation, publication, and adoption of the SMHA and SEP (and other documents).
- d) The plan preparation and examination processes across Oxfordshire unlawfully pre-empt rather than follow a proper multi-authority review of the Oxford Green Belt that should have been done under national policy to preserve and enhance areas designated as being of great landscape, heritage and ecological value and attendant statutory duties that apply to these matters.

e) The Duty to Co-operate has further not been met in terms of legal procedural requirements for Annual Monitoring Reports etc.

These issues are considered in depth in Appendix 2.

Modification

If the Inspector were to agree with CPRE Oxfordshire's submission in this regard, then the Local Plan would have to fail with respect to the Duty to Co-operate.

Core Policy 13: Oxford Green Belt (& as it relates to the Sustainability Appraisal)

General comments:

The Plan is inconsistent with planning guidance and government policies on the protection of Green Belts.

Since the approval of the Oxford Green Belt, proposed in 1958, but not formally approved until 1975, the Vale Council has been at the forefront of defending it against inappropriate development and protecting the unique character and landscape / rural setting of Oxford by preserving its openness. As a result, the Oxford Green Belt has stood the test of time and, in accordance with Government policy, the land has been kept permanently open and the countryside safeguarded from encroachment.

The Plan represents a complete change in direction on the Green Belt from one which, only two years ago, was protective of the Oxford Green Belt and supportive of its purposes to one which proposes to take several sites out of the Green Belt for development in Part One of the Plan and threatens 18 other sites in Part 2 which is to follow if the former is adopted.

Paragraph 79 of the National Planning Policy Framework sets out Government policy on Green Belts:

‘The Government attaches great importance to Green Belts. The fundamental aim of Green Belt policy is to prevent urban sprawl by keeping land permanently open; the essential characteristics of Green Belts are their openness and their permanence.’

This essential purpose of the Government's Green Belt policy was affirmed by the Planning Minister, Nick Boles, in a letter dated 10 March 2014 which is attached at Appendix 2. The Minister said:

‘We have carefully listened to representations from colleagues in recent Parliamentary debates. In particular, to help councils with their Local Plans, we are:

- Re-affirming the importance of Green Belt protection and ensuring its robust safeguards are not undermined when assessing unmet housing need’.

The Planning Minister also wrote to the Chief Executive of the Planning Inspectorate on 3 March 2014 on the issue of Green Belt policy. The Minister said:

‘Alongside these reforms we were always very clear that we would maintain key protections for the countryside and, in particular, for the Green Belt. The National Planning Policy Framework met this commitment in full. The Framework makes clear that a Green Belt boundary may be altered only in exceptional circumstances and reiterates the importance and permanence of the Green Belt.’

In addition, the final version of the National Planning Practice Guidance was published online on 6 March 2014. Under the headings *Housing and economic land availability assessment*, and *Methodology – Stage 5: Final evidence base*, para. 34 of the Guidance says:

‘Can unmet need for housing outweigh Green Belt protection? Unmet housing need (including for traveller sites) is unlikely to outweigh the harm to the Green Belt and other harm to constitute the ‘very special circumstances’ justifying inappropriate development on a site within the Green Belt’.

Of particular note in the Government’s published changes to the National Planning Practice Guidance of 6th October, is the following statement:

‘The Framework is clear that local planning authorities should, through their Local Plans, meet objectively assessed needs **unless any adverse impacts of doing so would significantly and demonstrably outweigh the benefits, when assessed against the policies in the Framework taken as a whole, or specific policies in the Framework indicate development should be restricted.** Such policies include those relating to sites protected under the Birds and Habitats Directives, and/or designated as Sites of Special Scientific Interest; land designated as **Green Belt**, Local Green Space, **an Area of Outstanding Natural Beauty**, Heritage Coast or within a National Park or the Broads; designated heritage assets; and locations at risk of flooding or coastal erosion’. (Emphasis added).

The Government's position on Green Belt policy, therefore, is very clear. The fundamental aim remains to prevent urban sprawl by keeping land permanently open. Boundaries of Green Belts should only be changed in ‘*exceptional circumstances*’, and unmet housing need is not an exceptional circumstance to justify taking land out of the Green Belt.

The Council – and the Sustainability Assessment (SA) commissioned to underpin the Plan – both fail to take proper account of the footnote to para. 14 of the NPPF on which the Guidance quoted above is based. The SA asserts in paragraph 11.8.6 that the housing target was adopted because it meets the ‘objectively assessed housing need in full, in accordance with national policy’ without acknowledging the potential restrictions to that policy cited above. It fails to consider whether the Council should FIRST have tested the SHMA number against those restrictions, and SECOND applied the policy and criteria for excluding environmentally sensitive areas with rigour. The sustainability assessment therefore wrongly accepts the inroads into the Green Belt, AONB, the setting of Listed Buildings etc, as being sanctioned by the NPPF, when the opposite is the case.

It is a measure of the dislocation between the decision makers in the Council who have approved these attacks on the Green Belt and their constituents that a survey carried out by the Liberal Democrats in North Abingdon recently showed that 85% of respondents opposed the plans for building in the nearby Green Belt and 75% were opposed to any building on Green Belt land.

The threat to the Green Belt proposed by the Vale District Council flies in the face of the Government's aims, and the protection of environment and amenity, and would have been rendered unnecessary if EITHER the SHMA housing figure had been tested properly and reduced in the light of social and environmental considerations (see above) OR the Sustainability Appraisal had been conducted in a manner that sought – as required by the SEA Directive and National Policy – to avoid environmental harm at source instead of expecting policy to be applied to lessen impacts at a later stage (by when the actual effect may prove much more serious than the arbitrary criteria in the SA would suggest) – see below. The Plan is therefore unsound and unsustainable and should be annulled. Whether or not the SHMA figures are pruned to correct the errors we have demonstrated, it is clear from Government Policy that they should be reduced if necessary to avoid loss of Green Belt land.

Modification: The sites in the Oxford Green Belt that have been identified for housing should be withdrawn from the Plan and if necessary the total programme reduced accordingly. All sites currently proposed for removal from the Green Belt should be left as they are.

Site specific comments:

Part 1 of the Plan seeks to build 1,510 dwellings in the Green Belt, spread over four sites. A Green Belt Review was carried out in 2013 to guide the choice of sites, some of which were set out in the Vale's draft Local Plan. Further changes have been made since then, leading to these four sites being put forward in the submitted Plan, and with the prospect of many more to follow in a later Part 2 of the Plan as stated above.

The normal practice in a Green Belt review appears to be to examine sites, suggested by, or to, the local authority, against the five basic purposes of Green Belt as set out in the National Planning Policy Framework and the earlier PPG.2. Sites chosen for possible development by the consultants carrying out the review are ones which, in their view, no longer meet the purposes of the Green Belt. We endorse the Oxford Green Belt Network submission on Core Policy 13 which challenges these assumptions 'as lacking a sufficient degree of objectivity', and also the conclusions which the local authority derives from them.

In the case of the Kennington and Radley sites, it is argued that development here would not represent encroachment into the countryside since they are contained within the existing built form and are less a part of the wider countryside. We disagree. The sites are partially contained by roads or, in the case of Kennington, by the railway, but this is not 'built form', and developing these sites would unquestionably represent encroachment into the countryside contrary to one of the five basic purposes of Green Belt policy. This was the view of the Inspector in his comments on the Oxford Fringe and Green Belt Local Plan, adopted in 1991, who stated clearly that development on the Radley site, north of Foxborough Road, would represent 'a very real encroachment' of the built up area of Radley into open countryside (para.5.19).

Another basic purpose of the Green Belt is to prevent the merging of nearby settlements. This purpose would undoubtedly be compromised by allowing development as proposed on the North Abingdon site, narrowing the already small gap that separates the northern edge of Abingdon from Radley. The importance of protecting this gap was stressed in the 1991 report referred to above, which advised against allowing development in the direction of Lodge Hill. It stated: 'The gap of open countryside between Abingdon and Radley is considered by the District Council to be very important and must be firmly maintained. Any possibility of unrestrained extension of the built up area towards Lodge Hill must be resolutely avoided - as with Oxford, it is important to protect the rising ground which forms the landscape rim of the town' (para.5.22). More recently, by the Vale's own Green Belt consultants who, in their review of February 2014, stated that the 'open landscape [around Radley Park] with long views is important in maintaining the separation of Abingdon and Radley' (p.41). The consultants went on to say that 'the openness of the area is important to the physical and visual containment of Abingdon', and that 'the existing perimeter road provides a clear change from built form to extensive open countryside' (p.41). This rising ground is part of the landscape setting of Abingdon, an historic town, the protection of the setting of which is another of the reasons for which Green Belts exist.

Not only have the Vale chosen to ignore this advice but the local authority has arbitrarily extended its designated Abingdon North site to the east of the A4183 (Oxford Road) at Peachcroft, without any warning or opportunity to consult local residents or others. This parcel of Green Belt land was *not* identified for release from the Green Belt in the Vale Green Belt Review.

This proposed development of North Abingdon not only disregards in part the advice of the Vale's own Green Belt consultants, but it ignores one of the important pieces of government advice on Green Belts, (para. 85 of the NPPF), that they should have easily recognisable boundaries in order to assist in ensuring permanence. What is described by the local authority as a sustainable urban extension is, in fact, unsustainable in its rejection of a firm boundary, the existing Abingdon perimeter road, and the proposed use of no more than hedgerows and trees as limits to the development that is intended.

CPRE endorses the North Abingdon Local Plan Group (NALPG) submission on the Plan and its concluding statement:

'The Council has not demonstrated the 'exceptional need' required for releasing the site from the Oxford Green Belt. In their hurry to identify sufficient housing land they have overridden Government advice, including previous Planning Inspectors decisions, their own previously tested planning policies, the advice of national organisations such as the CPRE, and strong and substantiated local concern. Additionally, the late inclusion of part of the site to the east of the A4183 (Oxford Road), contrary to their consultants advice, confirms the strongly held belief that this is a desperate manoeuvre by the Council to fulfil their housing requirement' (para. 5.1).

The inclusion of the Green Belt review as part of the Plan is also UNSOUND because by casting doubt on the robustness of the Green Belt – without even being part of a Review of the whole Oxford Green Belt or being subject to strategic environmental assessment or SA – it potentially opens the door to speculative development in areas identified as possible sites

for development but NOT adopted in the Plan and in some cases explicitly taken out after consultation.

In summary, we contend that Policy 13 is unsound in its disregard of the fundamental rules on Green Belts, in particular the need to maintain the separation of settlements, the need to prevent encroachment into the countryside, and the need for sustainable boundaries.

Core Policy 37 Design & Local Distinctiveness & Core Policy 38 Design Strategies for Strategic and Major Development Sites

We acknowledge the many good words contained in these policies, and in the accompanying Design Guide. However, without real teeth, these risk being merely a wish list rather than anything strictly enforceable. The real value of the Vale's countryside needs spelling out in detail, together with strong protective clauses on design. This protection is particular essential in the event of a possible future return to planning by appeal.

CPRE therefore contends that the policies as they stand are unsound because they do not give sufficient strength to refuse an application if faced with a large development of a uniform and mediocre standard, such as we have experienced on multiple occasions in the recent past.

Modifications:

Insert the following text into the preamble to Policy 38:

'The Vale accepts that good design should ensure that larger developments contain a variety of architectural styles and of materials, all of the highest quality, wholly and essentially to avoid mediocrity and uniformity. The Vale is therefore introducing a 'Certificate of Quality' and will employ outside consultants, independent of both applicant and the District Council, to judge if an application for larger developments meets the requisite standards.'

Insert, either as part of Core Policy 38 (Part 3, say) or as a new Core Policy 38(b):

'The District Council will seek a 'Certificate of Quality' from an expert, independent of the Council and the proposer, to guarantee the quality and variety of building design in larger building developments. No larger development will be approved without such a Certificate.'

Core Policy 44: Landscape - Area of Outstanding Natural Beauty (AONB)

The assertion in this Policy that ‘high priority will be given to conservation and enhancement of the natural beauty of the North Wessex Downs AONB’ has the hollow knell of hypocrisy in the light of the proposal – unjustified and unsound as it is – in the AONB. Under the *Countryside and Rights of Way (CROW) Act, 2000*, the Council and its individual officers have a statutory duty to have regard for the purposes for which the North Wessex Downs were designated an AONB, that is to conserve and enhance the natural beauty of the landscape. It is therefore improper that the Council has chosen to set aside all the international and national designations and legal protections in respect of this AONB and attempted to justify the proposed development in its draft Local Plan.

Para. 2.14 states that ‘the high quality and rural nature of the Vale is borne out by the many designations that cover the district, including AONB, and that it is important that development protects and maintains the special characteristics of the built and natural environment.’

Para. 6.111 states: ‘The conservation of the intrinsic character and beauty of the countryside is a core planning principle of the NPPF stating that the planning system should contribute to and enhance the natural and local environment by protecting and enhancing valued landscapes’.

Rather than striving to protect and enhance valued landscapes, the Plan allocates the largest strategic housing allocation within any National Park or AONB in the whole UK. The single allocation of 850 houses within the North Wessex Downs AONB in itself is unprecedented in scale. However, the VWHDC have allocated a further 550 houses to the North Harwell Campus bringing the total number of houses allocated to the North Wessex Downs AONB to 1,400.

The Framework (NPPF 2012) places AONBs into the highest category of landscape protection and affords it ‘great weight’ in the decision making process. Further to this the NPPF confirms that AONBs are one location where restrictions apply to development and accordingly that: ‘Planning permission should be refused for major developments in these designated areas except in exceptional circumstances and where it can be demonstrated they are in the public interest’.

The changes published by the Government in the National Planning Practice Guidance in October and quoted in the comments on the Green Belt (point 6 above) codify this protection.

Paragraph 5.62 of the Plan identifies proximity to the Harwell Campus as justification for encroaching on the AONB. Convenience is not an exceptional circumstance. Taken with the failure noted above to modify the SHMA housing requirement to avoid encroaching on the Green Belt, the proposal is unsound.

It has already been noted that the Council – and the Sustainability Assessment commissioned to underpin it – both fail to take proper account of the footnote to paragraph 14 of the NPPF on which the Guidance quoted above is based. As mentioned above: ‘The SA asserts in paragraph 11.8. 6 that the housing target was adopted because it meets the ‘objectively assessed housing need in full, in accordance with national policy’ without acknowledging the potential restrictions to that policy cited above. It fails to consider whether the Council

should have tested the SHMA number against those restrictions.’ The sustainability assessment therefore wrongly accepts the inroads into the Area of Outstanding Natural Beauty as sanctioned by the requirements of the NPPF, when they quite clearly are not.

We support the representation of the North Wessex Downs AONB Unit which states: ‘The AONB Unit consider the Plan is not sound as it does not comply with national guidance and law that specifically seeks the conservation and enhancement of nationally protected landscapes’. We also endorse the submission made by The Save Chilton/Harwell AONB Action Group. We believe the Vale have neglected their legal responsibilities under the NPPF, paragraphs 115 and 116, the CROW Act 2000, Section 85, and the North Wessex Downs AONB’s statutory Management Plan 2009-2014, and that the proposal for building 1,400 houses at the two sites in the AONB by the Harwell Science site should be struck from the Plan and **the Inspector instruct the Council to withdraw this proposal for encroaching on the AONB.**

Modification: The sites proposed for house building in the AONB should be withdrawn and the total Plan reduced accordingly.

We further request the removal of the North Wessex Downs AONB entirely from the Science Vale ‘Ring Fence’ area (Core Policy 5) in order to protect it from future speculative development should the Science Vale fall behind in delivery of its housing targets.

Paragraph 5.57 and Saved Policy NE10 - Urban Fringes and Countryside Gaps

The Plan has no effective mechanisms to deliver the aim stated in para. 5.57 that ‘The countryside and villages will have maintained their distinctive character. The Larger Villages will have retained their separate identities...’ Nor does it have an effective mechanism to deliver point (ii) of Core Policy 44, which sets out to ‘protect from harmful development...[the] important landscape settings of settlements’.

Saved Policy NE10 states that: ‘In the urban fringes and important open gaps between settlements, as shown on the proposals map, development or changes of use which would harm their essentially open or rural character will not be permitted’.

This policy is clearly in need of revision, because it indicates that no development should take place on land now allocated for housing in the Plan, eg: in Valley Park and in the green gap between Faringdon and Great Coxwell.

The village and parish of Harwell have been particularly affected by existing Vale of White Horse and SODC plans for the expansion of Didcot, seeing the strategic rural gap between the east side of the village and Didcot eroded by the current construction of Great Western Park and threatened by the proposed major development at Valley Park. If the Plan goes ahead, 45% of Parish land that is currently farmland or open countryside will be built over. About 80% of the Parish boundary will have buildings on one or both sides, compared with 20% now. Much of the farmland in question is best and most versatile agricultural land. This is an unprecedented scale of change around an historic village.

CPRE supports the representations of the Harwell Parish Council and the Keep Harwell Rural Campaign that address the issue of avoiding coalescence with Didcot.

Appleford and Sutton Courtenay have similar problems. We understand there are proposals around a site called Didcot Park which would join up the Didcot perimeter road with Appleford at the Level Crossing, thus removing green space between Didcot and Appleford. Also, at the Eastern end of Sutton Courtenay there is a very large potential development on the Didcot A site, with the first local consultation not due until after the Local Plan consultation deadline. It is important that policies are strong enough to prevent the coalescence of Didcot from Sutton Courtenay and allow for a decent green barrier in between.

We are also concerned at the potential coalescence or near coalescence and loss of the green gap between Great Coxwell and Faringdon as a result of the housing development proposed in the Plan. The loss or erosion of this green gap would not only damage the open countryside, but the independent existence of an ancient Small Village with a Conservation Area, listed buildings and the nationally important Great Barn.

The Vale has long supported a policy which prevents the coalescence between towns and small villages and between defined settlements, yet this Plan seems to fly in the face of this established practice.

Modification: Saved policy NE10 should be updated to reflect the reality of the Valley Park allocation and the erosion of green space between Great Coxwell and Faringdon. The proposals map should be extended to provide protection to Harwell Village and Great

Coxwell. **Site Template for Valley Park** should be strengthened to prevent the coalescence of Didcot with its surrounding villages, and extended to provide a rural gap alongside the B4493 between Didcot and Harwell.

Core Policy 47 and Appendix H: Delivery and Contingency

The Vale's proposed approval of housing construction, long before it is clear whether the jobs are there to be filled, is exceptionally vulnerable to the consequences of a shortfall in economic growth targets. There is a huge risk that housing approvals will outpace the market as it emerges in reality rather than on paper. If jobs lag behind forecasts, the developers may delay the pace of construction, leaving half-completed developments as eyesores, and an even higher proportion of the houses that are completed will go to people travelling to work elsewhere, providing added pressure to the already overstretched transport infrastructure, if they can be sold at all.

It is therefore deplorable and irresponsible that in seeking to demonstrate the Plan's ability to respond to change (a key test of effectiveness) the Council has focussed entirely on the actions to be taken if housing starts or other key measures fall short against programme. It has failed to notice the elephant in the room - the likelihood, if not the certainty, that the economic growth which the Plan is designed to meet does not materialise (even though the Infrastructure Delivery Plan itself indicates a measure of doubt when it refers to the SEP as an 'ambition'). It is irresponsible not to monitor the economic forecasts underlying the SHMA so as to avoid allowing more housing applications than are needed. **The proposals for monitoring fulfilment of the Plan and taking corrective action are concerned only to correct a shortfall in housing production; no arrangements are proposed for slowing down the development of new housing if the economic forecasts on which they are based prove over-optimistic. The Plan therefore fails the test of effectiveness.**

Furthermore, while the Vale is clear about proposing ways of monitoring the completion of new homes it has not proposed any means of ensuring that infrastructure is developed in line with homes to ensure sustainability.

No reference is made to the Infrastructure Delivery Plan in the Monitoring and Implementation Framework, yet the NPPF requires plans to identify and coordinate development requirements, including the provision of infrastructure and to ensure that there is sound infrastructure delivery planning.

No linkage is made in the implementation monitoring between the delivery of required infrastructure and delivery of developments – this is counter to the NPPF which requires developments to be sustainable, including necessary infrastructure.

Modification: The Plan should be amended to provide for at least biennial confirmation that the economic growth forecasts are on track. The Monitoring and Implementation Framework should be updated to reflect specific targets based on "when" and "how" targets will be achieved and to include monitoring of employment targets and infrastructure delivery in line with housing development.

Paragraph 1.25: The absence of ‘reasonable alternatives’

The Council asserts that it has tested its preferred solution, as required by the NPPF, against ‘reasonable alternatives’. The alternatives in question are programmes of house building explored in the Local Plan 2029 Part 1. But those alternatives applied before the publication of the SHMA and are now completely irrelevant. They cannot therefore be described as ‘reasonable’ and need to be replaced.

Four ‘reasonable alternatives’ that would be worth exploring are:

1. A programme of construction based in the early years on the initial assumption that the Strategic Economic Plan is realistic, but modified after, say, five years to meet a hypothetical shortfall in economic growth.
2. A programme based on a more cautious view of the deliverability of the SEP, that would not release building consents until there was clear evidence that jobs were coming to the district on the scale hoped for.
3. A careful consideration of the capacity of areas NOT excluded by NPPF and Government criteria to absorb development of different scales and distributions.
4. Better use of inefficiently used space in urban areas (eg: ‘living over the shop’ schemes and other initiatives to free up mixed uses of underused property).

We believe that these assessments would provide a much clearer, more measured comparative picture of the risks to the Vale of over-commitment to the ambitious and probably undeliverable growth aspirations contained in the SEP.

Modification: We believe the Council should explore other, new, reasonable alternatives reflecting the probability or otherwise of the economic and population changes underlying its new housing programme.

Paragraph 1.33 and Consultation report to VWHD Council, October 2014: Unsoundness of Consultation

The consultation process on the Housing Delivery Update has been poor – especially in regard to local communities. The report to the Council about the consultation process seriously understates the extent and degree of challenges and opposition to the proposals voiced both in the many written comments received and at the public meetings convened to discuss the Housing Delivery Update. Some important points were not properly reported; others were mentioned briefly and then ignored; and the sheer intensity of local opposition was bowdlerised. As a result, we believe Council members may have approved the Plan without an adequate knowledge of the outcome of the consultation.

Under ‘New evidence’ paragraph 80 of the report states that of the 2,717 responses to the consultation, ‘the overwhelming majority [were] opposed to an increased housing requirement and the additional sites put forward.’ And yet, when considering ‘How did the consultation comments inform the Local Plan?’ none of the concerns were specifically addressed.

Paragraph 82 outlines some of the comments received on the level of objectively assessed need. Under ‘Housing requirement’ comments include: ‘the SHMA figure of a 40% increase in homes by 2031...should be moderated to reflect sustainability, deliverability and infrastructure limitations’; ‘the SHMA figure for objectively assessed need is over-inflated based on adjustments made to the base demographic projections’ and ‘the SHMA figure for objectively assessed need is over-inflated based on adjustments to address unrealistic or aspirational employment forecasts’.

Under ‘Housing distribution’ comments include: ‘objections to housing development in AONB adjacent to Harwell Campus’; ‘objections to housing allocations in the Oxford Green Belt, both in general and to all of the proposed sites’, ‘increase other sites and remove proposed housing in AONB’, and ‘new housing should be concentrated on brown field sites, close to transport links and employment centres’.

Similarly, under ‘Green Belt’, paragraph 117 of the report states that ‘The majority of comments relating to the Green Belt were objecting to removing sites from the Green Belt.’

And yet, when considering ‘How did the consultation comments inform the Local Plan?’ the report does not reflect these concerns. It merely states in Paragraph 118 that ‘Further changes were made to the wording of the Green Belt policy based on a comment from the February 2013 consultation suggesting that Policy GS3 should not be saved but that there should be one strategic policy for the Oxford Green Belt.’

There is also inconsistency in the report concerning the number of comments received.

For example, the number of comments received relating to ‘Sustainability Appraisal’ is not mentioned, yet the number of comments made relating to the issue of ‘Economic development’ and ‘Housing provision for the district’ are specifically mentioned.

Similarly, under ‘Site specific comments’, the report fails to mention how many comments were received concerning the Harwell Campus, yet the report states that 25 comments were received regarding West of Harwell.

The report states that the Housing Delivery Update Consultation generated 2,717 responses from 1,093 participants. However, in the village of Radley, we understand that 550 letters of protest were deposited and yet were counted as one objection. Consequently, the report states that there were 40 comments received concerning North Radley, rather than 590, and 45 concerning NW Radley, as opposed to 595. If this is not an isolated example the accuracy of the numbers must be open to some doubt.

Throughout the evolution of the Plan, the plan-makers in the Council seem to have been driven by external considerations, and especially by their interpretation of the intentions of Central Government, rather than by a genuine wish to meet the wishes of the Vale community. This disconnection has culminated in a report on consultation to the Council which, we submit, was seriously misleading. We ask the Inspector to review the report against the consultation responses actually received and to consider whether the Council's decision to approve the Plan may have been made on inadequate information and therefore be invalid.

Modification: The report should be redrafted to give a fairer impression of the degree of opposition among local communities to the proposed housing numbers and allocations, and resubmitted to the VWHD Council with an invitation to reconsider its approval of the Plan.

Paragraph 1.35/Core Policy 1: Unsoundness of Sustainability Appraisal

CPRE Oxfordshire considers the Sustainability Appraisal to be unsound and a failure of the Duty to Co-operate.

The purpose of Strategic Environmental Assessment (SEA) is ‘to provide for a high level of protection of the environment and to contribute to the integration of environmental considerations into the preparation and adoption of plans and programmes with a view to promoting sustainable development’ (SEA Directive Article 1). It applies to **Plans** and **Programmes** that facilitate development that fall within the ambit of the EIA Directive covering individual **Projects**:

‘The best environmental policy consists in preventing the creation of pollution or nuisances at source, rather than subsequently trying to counteract their effects; whereas they affirm the need to take effects on the environment into account at the earliest possible stage in all the technical planning and decision-making processes’ (EIA Directive preamble).

These purposes set the general standard of what must be achieved through integrating SEA into the plan-making process. The fact that the UK Government has chosen to do this through what is called Sustainability Appraisal does not diminish the overriding statutory requirements of SEA.

A review of Strategic Environmental Assessment in England (Therivel et al., 2008) found fundamental weaknesses in the Sustainability Appraisal approach, concluding:

‘This research suggests that SA/SEAs of English core strategies, and probably other development plan documents as well as Regional Spatial Strategies, are not achieving the objectives of the SEA Directive.’

One of the suggested reasons for the shortcomings identified was that:

‘The integration of SEA into the SA process may be weakening the environmental focus of SEA in favour of social and economic concerns’ Morrison-Saunders and Fischer, 2006). One of the interviewed planners noted: ‘SA was invented to neuter EU SEA requirements and it has worked

This Sustainability Appraisal is a prime example of such inadequacy.

The Sustainability Appraisal must by law meet the requirements of the SEA Directive as indicated in Table 2.2 of the SA Report.

The following assessment sets out whether those requirements are adequately met to demonstrate that the Vale Local Plan meets strategic planning requirements to achieve sustainable development, meeting the high standards of environmental protection and sustainable development that EU and UK require.

The framework adopted is what an Environmental Report must contain, but this also reflects on whether the plan-making process has properly applied procedures to ensure that significant environmental effects are as far as possible avoided or prevented at source (see above and item 7 below).

(1) An outline of the contents, main objectives of the Plan or programme and relationship with other relevant plans and programmes:

Comments on the coverage of environmental objectives of the Plan are given below (Item 5).

The requirement to outline the relationship with other relevant plans and programmes is to ensure that cumulative effects with other development plans can be properly understood. Since 2011, this has also included the general duty to co-operate, which not only refers to facilitating development, but also ensuring that it is sustainable and environmental protection objectives are met.

According to Table 2.2, this is supposedly covered in Part 1 section 5, but in fact NO mention at all is made of ANY other *plans or programmes*; the section only refers to national planning *policy* as part of the requirement to define the objects of this Plan.

No reference at all is made to:

- National infrastructure plans
- Water Management Plans
- County-wide plans (eg: for minerals and waste, transport etc)
- The Oxfordshire Local Enterprise Plan
- The Core Strategies and LDPs of other neighbouring authorities that encompass adjacent areas of development, strategic routes or shared environmentally sensitive areas such as AONB, Green Belt, SSSIs/SACs Heritage Assets and their settings or natural resources (aquifers watercourses and high quality agricultural land)
- The Berkshire and Wessex AONB Management Plan
- Other relevant plans and environmental objectives – eg: Biodiversity plans and Oxford’s emerging Heritage Plan.

Yet it is self-evident that much of what this Plan seeks to promote – in terms of all three strands of sustainable development (economic, social and environmental objectives) – are all intimately bound up with these other plans in terms of development pressure, infrastructure requirements and environmental protection.

This falls far short of meeting the SEA requirement to consider the environmental effects of the Plan within its wider context. As a result of NOT meeting this requirement, the SA failed to identify and address cumulative effects adequately (see 6 below).

This also fails to meet the Duty to Co-operate, given the context of ensuring that development is sustainable requires efforts to *prevent, reduce and as fully as possible offset any significant adverse effects* (see 7 below), which are further grounds for considering the Plan unsound.

(2) The relevant aspects of the current state of the environment and the likely evolution thereof without implementation of the Plan or programme:

Table 2.2 indicates that this requirement is covered in Section 6 of the SA report and the likely evolution in section 7. The very broad-brush description of *the environment* in this section is very superficial; it is almost purely descriptive of content (numbers of sites etc) NOT the state of the environment – eg: the condition, rate of loss, management status, etc.

Almost all the aspects where the current *state* of the district is described relates to the state of population, housing, economy and travel, NOT the aspects of the environment, which both the SEA and the SA guidance require to be covered.

The coverage of how the state of the *environment* would be likely to evolve without the Plan is non-existent. This is perhaps inevitable as a consequence of its current *state* not being described; but self-evidently environmentally sensitive areas currently protected by high level policy and statutory protections earmarked for development would be *less* likely to be lost if the ‘great weight’ that should be given to their protection were respected and they were not competing against a presumption in favour of development. This applies to large areas of AONB and Green Belt and the settings of many heritage assets currently threatened by several of the proposed areas of development.

This complete failure to meet the SEA requirements matters because it is crucial to weighing up whether the Plan has been developed with a proper consideration of environmental protections that require ‘great weight’ to be given to them, and whether the need for development there rather than somewhere else or in some other form or distribution is really justifiable.

In the past – eg: in Officers’ reports on developments involving designated heritage assets - the Vale Council has severely misconstrued the NPPF definition of sustainable development, as if the need for development overrode statutory and policy requirements to give ‘great weight’ to such environmental protection as part and parcel of what makes development sustainable or not. It is claimed that without the Plan there would be a development free-for-all, but this is not the case – at least with respect to the most sensitive areas – if environmental legislation and policy is properly applied.

(3) The environmental characteristics of areas likely to be significantly affected:

Table 2.2 indicates that this requirement is covered in Section 6 of the SA report. This is a highly generic description of the area covered by the Plan NOT the ‘areas likely to be significantly affected’. The descriptions are so superficial that it is impossible to glean from this any idea at all of how the environmental characteristics of the areas earmarked for development differ, or even their broad environmental context.

In so far as this is covered at all, it is not in the SA but in some of the development site descriptions, but NOT in a manner that gives any specific indication of the environmental characteristics. For example, such descriptions in some cases indicate the presence of listed buildings, conservation areas etc, but NOT landscape character, historic character, type, age, appearance of historic buildings or their setting, conservation area character and appearance in relation to surrounding historic landscape character; presence or character or potential for archaeological remains; habitat and ecological/species interest; and interactions between these considerations that could enhance their value.

(4) Any existing environmental problems which are relevant to the Plan or programme including, in particular, those relating to any areas of particular environmental

importance, such as areas designated pursuant to Directives 79/409/EEC and 92/43/EEC:

Table 2.2 indicates that this requirement is covered in Section 6 of the SA report and the likely evolution in section 7. This requirement **includes** but is not restricted to EU designated wildlife sites. There is no discussion of other environmental problems affecting national designations; for example, although the number of heritage assets ‘at risk’ is suggested as an indicator, the current ‘at risk’ problems are not described anywhere nor is it shown how nor why the Plan would have any effect on them (see also point 9 below).

(5) The environmental protection objectives, established at international, community or Member State level, which are relevant to the Plan or programme and the way those objectives and any environmental considerations have been taken into account during its preparation:

Table 2.2 indicates that this requirement is covered in Section 6 of the SA report.

In setting out the Sustainability Context (section 5) no mention is made of the statutory duties towards environmental conservation enshrined in national heritage, landscape and wildlife legislation.

Paras 5.2.10 and 5.2.13 make no reference to the ‘great weight’ that NPPF requires to be given to conserving nationally and internationally designated assets and the Green Belt.

Section 5.3 sets out a series of further considerations based on National Planning Practice Guidance. This is a highly selective summary that refers only to economic development, not the full range of sustainability issues that NPPF requires to be considered. No reference is made to guidance on the identification of sites that are NOT suitable for development due to environmental or other constraints.

In the Site Development templates (Appendix A) key environmental objectives do NOT figure in the list of ‘Key Objectives’, nor do the general requirements for all housing site allocations make any reference to the ‘great weight’ that must be accorded key environmental protection objectives.

While much reference is made to the SHMA and the Duty to Co-operate in respect of achieving those proposals, there is no mention of the LEP and the role of the Joint Planning Board or its Implementation Plan, or the Government’s requirement that LEPs should only promote development that is sustainable. No mention is made of the fact that the Duty to Co-operate does not only apply to promoting development, but also to ensuring that sustainability objectives are met.

As a result:

- NO effort has been made to look at the overall environmental capacity of the SHMA/ LEP area to absorb the types and scale of development envisaged;
- NO consideration has been given to whether the overall scale of development is sustainable – ie: can be achieved without significant environmental effects on the most sensitive areas and issues that must be given great weight under planning policy or statute; and

- NO attempt has been made at a joint approach to distribute housing allocation and other development across the LEP/ SMHA area in accordance with environmental capacity and constraints, or with a view to the effects across local authority areas and environmental designations.

(6) The likely significant effects* on the environment, including on issues such as biodiversity, population, human health, fauna, flora, soil, water, air, climatic factors, material assets, cultural heritage including architectural and archaeological heritage, landscape and the interrelationship between the above factors (*these effects should include secondary, cumulative, synergistic, short, medium and long-term, permanent and temporary, positive and negative effects):

Assessment of different kinds of effect on different topics and their significance:

The following consideration of compliance with the SEA requirements focuses principally on ‘cultural heritage including architectural and archaeological heritage, landscape and the interrelationship between the above factors’, and also ‘cumulative’ effects and how far some of the other types of effect that seem relevant are considered. Lack of mention of other environmental topics does NOT mean that they are dealt with any better.

Because of the absence of any adequate description of the environmental characteristics of the areas earmarked for development, or what flexibility of design would be available within the density of development per area that is envisaged for each site – or the typical sources of impact that would typically arise for that type of development, it is impossible to give any indication of the nature of environmental effects actually likely to arise for ANY of these topics, let alone whether they are likely to be significant.

Because no attempt has been made to describe the environmental characteristics of the sites earmarked for development or their ‘state’ or likely evolution without the Plan, there is no effective baseline against which a considered assessment of likely effects could be carried out. – Since no attempt has been made to consider the kinds of effect that typically characterise the different kinds of development in project-based EIAs, no impression whatsoever is given in the SA of how the environment of the sites earmarked for development would actually change or how their surroundings and neighbourhoods would be affected in relation to the topics requiring assessment.

The site by development site templates do not systematically assess all the environmental topics, but ‘highlight some of the key requirements for development at each site at the time of writing and do not preclude other requirements being identified at a later date’ (Vale Local Plan: Strategic Sites and Policies Appendices, p.2). But where national designations arise, that may be too late to prevent significant adverse effects, compromising either the achievement of environmental protection policies – or if those were held to carry greater weight – the delivery of the development envisaged.

The Sustainability Appraisal approach of defining environmental objectives in only very broad-brush terms, rolling together landscape archaeology and built heritage into a single objective and then applying only a tick-box approach to assessment of whether effects are likely to be positive or negative – with no indication of why or how effects on these topics actually interact – means that none of the above complex types of effect have been considered for any of the areas earmarked for development. The relative ratings of adverse effects in the tables in the Appendix are simply not credible, and by rolling landscape,

archaeology and built heritage together seriously downplays the complexity of effects where, for example, several separate national designations are affected. The approach has actively prevented a proper assessment compliant with the SEA requirements from being done.

Secondary, Synergistic and Cumulative effects:

The EU definition of how ‘*Secondary*’ (or ‘*Indirect*’) effects arise is: ‘Impacts on the environment, which are not a direct result of the project, often produced away from or as a result of a complex pathway’.

The EU definition of how ‘*Synergistic*’ (or ‘*Interaction*’) effects arise is: ‘The reactions between impacts whether between the impacts of just one project or between the impacts of other projects in the areas’.

The EU definition of ‘*Cumulative*’ effects is: ‘Impacts that result from incremental changes caused by other past, present or reasonably foreseeable actions together with the project’.

Apart from Table 2.2 quoting the SEA requirements the only reference to ‘secondary’ in the Plan is to schools and one of the only two references to ‘indirect’ effects is in relation to AONB designation indirectly conserving other designations – NOT an effect of the Plan but of the designation.

No attempt has been made to identify secondary effects triggering the need for additional use of minerals waste disposal, etc, arising from the scale of development envisaged.

Two ‘Key potential negative cumulative effects’ are identified; one ‘cumulative, synergistic and indirect effects’ of increased traffic growth on key traffic routes (and the A34 in particular), and the other on the AONB, but this is explained only in the very briefest manner in the Vale’s SA:

‘The in-combination effects of housing, employment and infrastructure proposals put forward by the Local Plan 2031 (including at Harwell Campus) and neighbouring authorities’ Core Strategies and Local Plans have the potential to have cumulative effects on the integrity of the North Wessex Downs AONB. This includes through contributing to noise and light pollution, visual effects (including relating to views from the AONB) and through changes in landscape and townscape character’.

But as above, the absence of any description of the existing environmental characteristics; the likely size and visibility of the kinds of development envisaged; which other plans may be relevant and what they are proposing; or the range scale and extent of the sources of effect mentioned, make it impossible to judge the likelihood or significance of the ‘potential’ for such effects to arise. This is not an assessment but a statement of the obvious, disguised and played down as mere potential.

The very limited identification of such effects – both very likely to be significant – in many respects serves to highlight how very weak the coverage of cumulative effects is. No systematic consideration has been given to the overall environmental effects of the most obviously geographically concentrated areas of development pressure on the areas where the Vale of White Horse borders Oxford City Council and South Oxfordshire District Council, plus the Oxfordshire County Council’s plans. No consideration has been given to the

cumulative pressures on the Oxford Green Belt and suburban encroachment of large housing developments into open countryside.

Likewise no attempt has been made to quantify the overall loss of countryside to the combination of housing, industrial, commercial and research developments, the proposed reservoir, minerals and the ring-fenced area, or the implications of other potential development arising from the Green Belt Review. Overall, the scale of environmental change that the Draft Plan promotes or opens the way to is very substantial.

More strategically, neither the Oxfordshire LEP nor the SHMA has been subject to SEA or SA screening or reporting (which is of highly questionable legality) and the capacity of the LEP and SHMA area to absorb the scale of development envisaged has never been assessed under the SEA Regulations. – Yet the Vale allocation is treated as an absolute given.

The Vale Plan does not stand in isolation. Just within Oxfordshire, the Oxfordshire LEP and SHMA are drivers for plans that have not themselves been subject to sustainability appraisals and the statement that the Vale district does not have capacity to absorb the scale of development without significant encroachment into nationally protected landscape and Green Belt, which are listed as areas unsuitable for housing, is a serious indictment of the failure to co-operate, to ensure that areas of high sensitivity are not allocated for inappropriate development across the LEP/ SHMA area.

(7) The measures envisaged to prevent, reduce and as fully as possible offset any significant adverse effects on the environment of implementing the Plan or programme:

The failure to apply properly NPPF policy and statutory considerations to exclude sites that affect some of the most environmentally sensitive landscapes and assets indicates that the most effective measures available to prevent significant environmental effects have NOT been given due weight. This is especially evident in the mapping in the Vale's SHLAA of large areas of Green Belt as being 'in principle' suitable for development that fly in the face of the criteria set out in the assessment methodology for the appraisal.

The whole process of integrating environmental assessment with site allocations has very substantially failed to apply the SEA core principle 'to provide for a high level of protection of the environment and to contribute to the integration of environmental considerations into the preparation and adoption of plans and programmes.' The focus of the approach has not been to prevent adverse effects at source but to rely – with no evidence of likely effectiveness – on subsequent policy to salvage inherently unsound site allocations. This is planning by crossed fingers, not proper assessment.

The virtual absence of any identification of the environmental character of areas earmarked for development and the range and nature of impacts upon them (despite much past experience of the typical effects of the kind of development concerned), means that the actual potential to 'prevent, reduce and as fully as possible offset any significant adverse effects' is not demonstrated. It is just assumed that the application of policy will be effective. But in fact it is far from clear; for example, no indication is given of how the settings of designated heritage assets affected vary, or what makes them sensitive to serious harm – instead a very arbitrary and far too limited test of proximity (eg: being within 25m of a listed building) has been used in the site assessments which unrealistically assumes that any harm can be

avoided. This massively reduces the scope of decision makers to exercise with due diligence their full statutory duties towards key designations and national policy.

This is entirely contrary to the precautionary principle that applies to SEA requirements and shows how the failure to identify the statutory duties and weight to be applied to heritage landscape and ecological designations (see 1 above) has been carried through to demonstrably inadequate provisions to prevent or reduce significant adverse effects.

There are no proposals to offset the overall loss of landscape quality, historic character, heritage settings and wildlife by enhancing protection of other areas on a comparable scale.

(8) An outline of the reasons for selecting the alternatives dealt with, and a description of how the assessment was undertaken including any difficulties (such as technical deficiencies or lack of know-how) encountered in compiling the required information:

The coverage of alternatives demonstrates the flaws noted above in relation to the original SLHAA assessment. Section 1.8 states that:

‘There were a number of issues that were not considered in relation to an appraisal of reasonable alternatives. There are a number of reasons for this including: the lack of any reasonable options being proposed at this stage of plan development, the de facto use of the National Planning Policy Framework as the draft policy, procedural options that have no significant effects or the use of multi-criteria based policies’. These excluded issues include major environmental designations, indicating that these have not been key determining considerations.

The potential environmental effects of the scale of development that is envisaged by the Oxfordshire Strategic Economic Plan within the ‘Science Vale Ring Fence Area’ (Section 14) have not been properly assessed – Appendix 16 being subject to all the flaws identified above. The assessment of the preferred option C as having a neutral environmental effect for landscape and heritage and positive one for wildlife is not credible.

The consideration of alternative strategies and site options in the SA Appendix does not explain the nature of relative environmental effects.

The SA does not explain at any point any technical difficulties to explain the severe shortcomings of baseline description and assessment of effects in the assessment identified above, and indeed there is no excuse for not making them far more robust and realistic based on readily available knowledge, field observation and experience of the past environmental effects of comparable types of development.

(9) A description of the measures envisaged concerning monitoring in accordance with Article 10:

Article 10 requires monitoring of ‘the significant environmental effects of the implementation of plans and programmes in order, inter alia, to identify at an early stage unforeseen adverse effects, and to be able to undertake appropriate remedial action’. It is inevitable that with all the shortcomings related to failing to describe the environmental characteristics of the sites earmarked for development or the nature of how they are likely to be affected, that the proposed monitoring measures are utterly unfit for purpose, having no bearing at all on the purpose defined by Article 10. These measures will NOT monitor significant effects – they

propose indicators that for the most part are irrelevant to the impacts of the developments that the Plan proposes.

The issues of ecology and water quality over the whole Plan area are substantially within the remit of other agencies NOT how the effects of development within the scope of the SEA Regulations would affect them. The same goes for heritage assets at risk. The measures to monitor Conservation Area designation and whether Natural England and AONB planning advice is followed is all about monitoring *procedures*, NOT actual effects on the environment. Most ironically of all, the fundamental purpose of monitoring to *undertake appropriate remedial action* is vastly reduced if monitoring retrospectively checks irreversible planning decisions.

The monitoring proposals for air quality, noise, emissions, water and energy efficiency by contrast ARE aimed at monitoring environmental effects for which some remediation might be possible.

(10) A non-technical summary of the information provided under the above headings:

The Non-Technical summary does not provide the required information under the above headings – and in reproducing Table 2.2 refers to where the information can be found in the main report, not the Non-Technical summary.

Overall likelihood of compliance

The Sustainability Appraisal Report fails to meet the statutory requirements of the SEA Regulations and Directive on all Schedule 10 criteria for the information to be included in an Environmental Report.

These failings are sufficiently serious as to demonstrate that the whole process of trying to reconcile perceived development needs with environmental objectives has failed to give due weight to the likely serious adverse effects on the environment.

The allocation of large areas of Green Belt and AONB for development contrary to national policy implies – as indicated in section 12.3, that the Vale district does not have the environmental capacity to absorb the development proposed without serious environmental effects. This is entirely contrary to national planning policies that must be given ‘great weight’ and the major problems that the SHMA and SEP have not been subject to Strategic Environmental Assessment compounds the problem.

The listing of many other options for future housing needs, the review of Green Belt and ring fencing of an enormous area of AONB and identifying a long list of other sites for possible future development indicate a scale of environmental degradation that are clearly possible indirect effects of embarking on a massive development programme that will generate huge demand for additional development. This added potential effect has not been assessed.

Modification: For the presumption of precedence contained in Core Policy 1 to be valid a revised sustainability assessment addressing the flaws identified above must be carried out.

END

APPENDIX 1

Unsound & unsustainable – why the SHMA will increase greenfield use but not meet housing needs

A critique of GL Hearn's April 2014 Oxfordshire Strategic Housing Market Assessment (SHMA)

21 May 2014 - *Urban & Regional Policy*

See separate file

APPENDIX 2

NECESSARY INFRASTRUCTURE REQUIREMENTS ON A419/A420/A415 LINK

Produced by Bob Hindhaugh Associates, ON BEHALF OF WESTERN VALE VILLAGES CONSORTIUM OF PARISH COUNCILS LISTED

See separate file



Department for
Communities and
Local Government

Brandon Lewis MP

Minister of State for Housing and Planning

**Department for Communities and Local
Government**

Fry Building
2 Marsham Street
London
SW1P 4DF

Simon Ridley
Chief Executive
The Planning Inspectorate
Temple Quay House
2 The Square
Temple Quay
Bristol
BS1 6PN

www.gov.uk/dclg

19th December 2014

Dear Simon,

Strategic Housing Market Assessments

I am writing to ensure our existing policy position on emerging evidence in the form of Strategic Housing Market Assessments is clear.

We have set out in our recent guidance that a Strategic Housing Market Assessment is just the first stage in developing a Local Plan and councils can take account of constraints which indicate that development should be restricted (http://planningguidance.planningportal.gov.uk/blog/guidance/housing-and-economic-land-availability-assessment/stage-5-final-evidence-base/#paragraph_045).

The extent of constraints will be justified on a case by case basis for each Local Plan, depending on particular local circumstances, within a housing market area.


Many councils have now completed Strategic Housing Market Assessments either for their own area or jointly with their neighbours. The publication of a locally agreed assessment provides important new evidence and where appropriate will prompt councils to consider revising their housing requirements in their Local Plans. We would expect councils to actively consider this new evidence over time and, where over a reasonable period they do not, Inspectors could justifiably question the approach to housing land supply.

However, the outcome of a Strategic Housing Market Assessment is untested and should not automatically be seen as a proxy for a final housing requirement in Local Plans. It does not immediately or in itself invalidate housing numbers in existing Local Plans.

Councils will need to consider Strategic Housing Market Assessment evidence carefully and take adequate time to consider whether there are environmental and policy constraints, such as Green Belt, which will impact on their overall final housing

requirement. They also need to consider whether there are opportunities to co-operate with neighbouring planning authorities to meet needs across housing market areas. Only after these considerations are complete will the council's approach be tested at examination by an Inspector. Clearly each council will need to work through this process to take account of particular local circumstances in responding to Strategic Housing Market Assessments.

As you are aware, the Secretary of State can recover appeals, for example where he considers that they raise issues of national importance. This is important to support the application of relevant policies at national level.

A handwritten signature in dark ink, appearing to read 'Brandon', with a long horizontal flourish extending to the right.

BRANDON LEWIS MP

Ian Kemp
Programme Officer

16 Cross Furlong
Wychbold, Droitwich Spa, Worcestershire, WR9 7TA
Phone: 01527 861 711 Mobile: 07723 009 166
E-Mail: idkemp@icloud.com

Mark Williams
Planning Policy Project Lead
Vale of White Horse District Council
135 Milton Park
Oxfordshire
OX14 4RY

22nd June 2015

Dear Mr Williams,

Alterations to Green Belt Boundaries and Proposed Housing Development in the North Wessex Downs AONB

I understand that the Council considers that exceptional circumstances exist to justify the alterations to the Green Belt proposed in the plan and to justify housing development in the AONB such that the sites proposed to be allocated by the plan in this area are soundly based.

These are matters I envisage are most appropriately discussed as part of Stage 2 of the Examination, However, to assist me in the Examination overall, it would be helpful if the Council would prepare a paper setting out in detail, and in one document, what in each case (i.e. in relation to the Green Belt and AONB) the Council considers the exceptional circumstances are.

I should be grateful for this paper to be submitted to the Examination by 21 August 2015. I envisage other participants then having the opportunity to comment on the paper in the preparation of hearing statements for Stage 2 of the Examination.

Yours sincerely

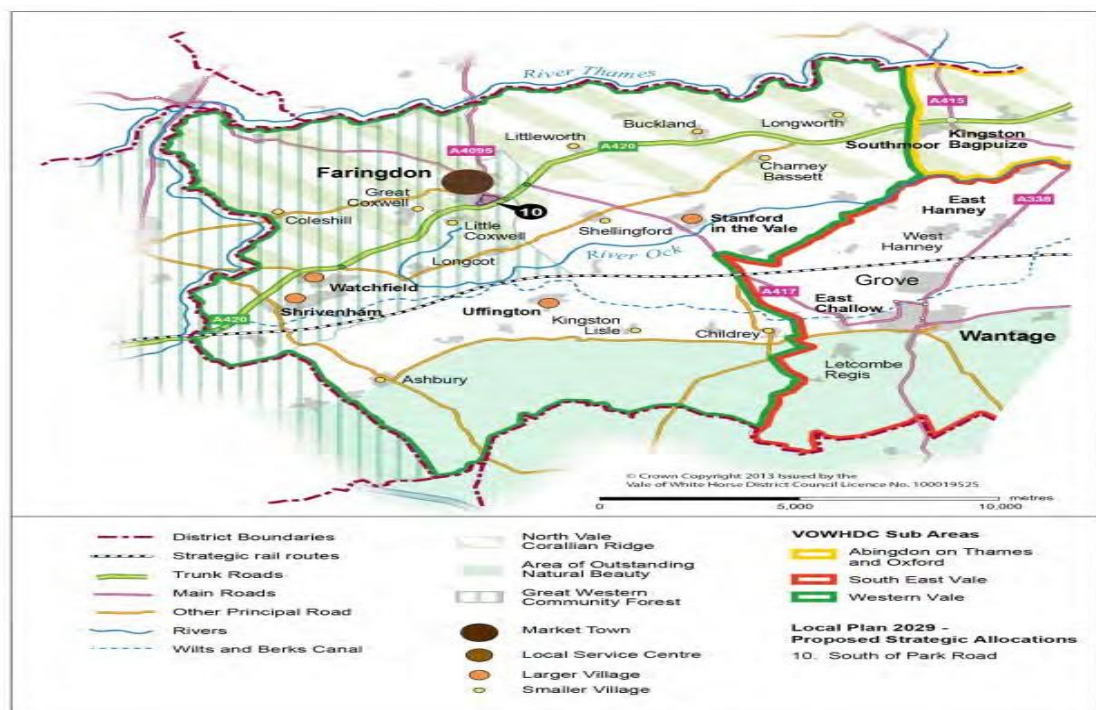
Malcolm Rivett

BOB HINDHAUGH ASSOCIATES LTD

HIGHWAY DEVELOPMENT MANAGEMENT, TRAFFIC ENGINEERING AND TRANSPORT PLANNING.

Registered Company No 7149206

NECESSARY INFRASTRUCTURE REQUIREMENTS ON A419/A420/A415 LINK



ON BEHALF OF
WESTERN VALE VILLAGES CONSORTIUM OF
PARISH COUNCILS LISTED

AS A
REPRESENTATION TO THE VALE OF WHITE HORSE DISTRICT COUNCIL
EMERGING LOCAL PLAN TO 2031 BY REFERENCE TO ITS DETRIMENTAL

BOB HINDHAUGH ASSOCIATES LTD

HIGHWAY DEVELOPMENT MANAGEMENT, TRAFFIC ENGINEERING AND TRANSPORT PLANNING.

Registered Company No 7149206

**TRAFFIC AND ROAD SAFETY IMPACTS ON THE LOCAL HIGHWAY NETWORK
(A419/A420/A415 LINK)**

Western Vale Villages Consortium of Parish Councils ("WVV")

Wanborough PC

Bourton PC

Bishopstone PC

Ashbury PC

Compton Beauchamp Parish Meeting

Longcot PC

Watchfield PC

Shrivenham PC

And a number of other councils along the A420 associated with WVV, namely,

Faringdon Town Council

Uffington PC

Buckland PC

Great Coxwell PC

Hinton Waldrist PC

Littleworth Parish Meeting

Kingston Bagpuize PC

Buckland PC

Fyfield and Tubney PC

Fernham Parish Meeting

Frilford Parish Meeting

Hatford Parish Meeting

Little Coxwell PC

Pusey Parish Meeting

BOB HINDHAUGH ASSOCIATES LTD

HIGHWAY DEVELOPMENT MANAGEMENT, TRAFFIC ENGINEERING AND TRANSPORT PLANNING.

Registered Company No 7149206

And with the valued support of CPRE Oxon

BOB HINDHAUGH ASSOCIATES LTD

HIGHWAY DEVELOPMENT MANAGEMENT, TRAFFIC ENGINEERING AND TRANSPORT PLANNING.

Registered Company No 7149206

1.0 INTRODUCTION

1.1 Bob Hindhaugh Associates Ltd have been appointed to prepare a short report on behalf of Western Vale Villages ("WVV") Consortium of Parish Councils and others Parish Councils associated with it to demonstrate to the Vale of White Horse District Council ("VWHDC") that all significant development in this area with direct traffic links onto the A420 will have a detrimental and adverse traffic effect on the A420 Swindon to Oxford link road. The report will also highlight the necessary infrastructure improvements that would be required as a minimum to maintain safe passage on this route.

1.2 I have held scoping discussions with WVV, prior to preparing this document. The format of this report and its processes are considered accurate and applicable. For consistency and continuity, the background documents used in preparation of this report are the Transport Route Congestion Assessment (TRC) prepared in April/May 2013 which considered the significantly high transport implications the Local Plan development proposals will have on the local highway network which and demonstrated quite clearly how the levels of accessibility by sustainable modes of transport are inadequate and do not help to reduce new trips by car in line with current policy. This document TRC along with the Statement of Common Ground Document (SOCG) dated April 2014, which was fully agreed and signed by Swindon Borough Council (SBC), Oxfordshire County Council (OxCC), Vale of White Horse District Council (VWHDC) and the Western Vale Villages (WVV) also highlights key areas of concern on the A420 and a number of improvements where suggested as part of any emerging local plans. The SOCG is attached as Appendix 2 of this report.

1.3 Local Plan developments (and other applied for developments in the area) will materially affect current traffic conditions and will significantly increase the levels of peak time congestion residents already endure; and that the proposals set out in the VWHDC local plan part 1, do not accord with national planning policy and guidance relating to cumulative traffic caused by development and the 'severe' traffic impact the proposed developments will generate. Another key factor of any future planned development is the transport sustainability of any proposed development and is considered as a fundamental issue which is clearly set out and defined in the National Planning Policy Framework (NPPF). I would also recommend that my Route Congestion Report is submitted alongside this supplementary document as it provides detailed technical information on all aspects of the associated traffic problems on the A420 in its current form.

BOB HINDHAUGH ASSOCIATES LTD

HIGHWAY DEVELOPMENT MANAGEMENT, TRAFFIC ENGINEERING AND TRANSPORT PLANNING.

Registered Company No 7149206

This report provides a breakdown of key traffic management concerns on the A419(T) - A420 – A415 Transport Route Corridor and in section 5, a 'Wish List' of necessary improvements and actions that may reduce further impact on delays and congestion;

1.4 The effects of traffic on other local roads that have a direct link to the A420 have also been considered. However, to compile a robust case, detailed consideration of the cross boundary vehicle trips as part of the emerging Swindon Borough Council Local Plan, particularly sites on the Eastern side of Swindon have also been considered as this development traffic represents a realistic case in terms of the traffic situation and its impact. This is a view supported by OxCC Highways Department in a draft paper prepared for a joint Authority meeting of SBC, OxCC, VWHDC and WVV on 17 March 2014.

2.0 DESCRIPTION OF LOCAL ROADS AND OF THE ROUTE A419/A420 /A415 AFFECTED BY PLANNED DEVELOPMENT

2.1 AREA LOCATION

2.2 The highway link under consideration in this report is from the A419 (T) -/A420 White Hart roundabout along the length of the A420 until it meets with the Junction of the A415 (***A point to be noted is that the A419 (T) is within the Wiltshire boundary area. However, it does have a significant role to play in the cross boundary traffic flow levels on the A420 Swindon to Oxford link***). A plan of this route is shown in **Appendix 1** of this report. As part of the assessment, other junctions which are already experiencing congestion and stress have also been reviewed and analysed.

3.0 LOCAL POLICY

3.1 At a local level, the content, scope and methodology of any Transport Assessment (TA) or Transport Statement (TS) must be discussed and agreed with the relevant local authority ensuring it seeks to achieve improvements to the highway network and provide sustainable transport patterns which limits the traffic impact on the local network in accordance with the Council's own adopted and relevant policies.

3.2 Any well drafted emerging local plan up to 2031 should set out fully the 'Soundness and ability of the plan to be delivered', particularly in its relation to the Accessibility, Traffic, Transport and Infrastructure Requirements necessary to support the development proposals around the district. I am not aware of any detailed Transport Assessment available from the Council on which to analyse or indeed provide a more rebuttal based response to the plan in line with the following key areas.

- **Ensure that public and other transport links effectively allow people to get to places of work;**
- **Reduce the need to travel;**
- **Maintain and enhance existing transport infrastructure; and**
- **Provide travel choices.**

3.3 In my professional opinion the VWHDC Local Plan does not clearly demonstrate fully, how the following general policies in relation to transport and new developments are to be secured. It does however make strong

cross references to the Oxfordshire Local Transport Plan and the NPPF. However Oxfordshire Local Transport Plan 4 (LTP4) is not yet in circulation although The County Council do recognise The A420 is the principal route between Swindon and Oxford and that it is an important strategic link in the Oxfordshire road hierarchy. It will have its own strategy as part of Local Transport Plan 4, which will be consulted on in the New Year. Therefore on this issue alone the Local Plan fails as there are no specific measures identified in it considering proposals for any new development. In the absence of LTP4 and detailed highway analysis on the A420, how can the Council have full regard to the following key aims of any well-defined transport strategy:

- **The requirement to reduce the need to travel, especially by car;**
- **To ensure that the development is accessible by a variety of means of transport;**
- **The need to minimise the effects of traffic generation; and,**
- **The need to produce a Travel Plan.**

It is also stated that public transport facilities will be improved wherever the opportunity arises, and that new development will only be allowed where it can be well served by public transport or improves public transport services.

3.4 VALE OF WHITE HORSE DISTRICT COUNCIL (VWHDC)/OXFORDSHIRE COUNTY COUNCIL (OCC) LOCAL TRANSPORT PLAN 2012-2031

3.5 It has been stated previously, that it is broadly accepted by the Western Vale Villages (WVV) consortium of Parish Councils together with other Parish Council's and interested organisations, that to ensure growth, economic development and stability in the area, some development in the Vale area needs to take place. What is of major concern to the WVV and the other affected local parish council's is the proportion of development identified and allocated in this predominantly rural area.

3.6 If, residential development as set out in this emerging local plan development was restricted to a reasonable limit of between 10% and 15% of the current village sizes, then in principle, there would be no major objections as this would stimulate growth in these areas at a representative level whilst still supporting local amenities. There are many anomalies and sweeping statements contained within this plan which were highlighted within the RCS.

3.8 Both VWHDC as the Local Planning Authority and Oxfordshire County Council as the Local Highway Authority, have responsibility for the delivery and implementation of the Local Transport Plan ("LTP"). In line with national and regional policy objectives. The LTP is integral to this process as it follows a similar theme for continuity, in that it promotes policies and measures to achieve improvements particularly for alternative modes

FINAL BH/WVV 12 December 2014.

of travel within the Council's geographical area and is a key strategy to which to align the Local Plan and generally for the basis of the traffic and transportation elements and foundations within the local plan.

3.9 PRINCIPLES OF THE OXFORDSHIRE TRANSPORT STRATEGY AND ITS CONNECTION WITH SWINDON BOROUGH COUNCIL TRAFFIC IMPLICATIONS

3.10 The transport strategy for the future development aims of any emerging Local Plan provides the means to achieve the identified policy objectives by optimising the opportunity for access to/from any allocated site either now or in the future by non-car modes. This approach is in full accordance with all local, regional and national policies. It is considered that the approach for this Development Plan must be cohesive with good connectivity to/from the centre of Oxford, other major conurbations and the surrounding area, for all modes of transport, motorised and non-motorised. These measures should be very real and very deliverable from any of these site allocations and would comply fully with the underlying principles set out in the VWHDC Local Development and Transport Plan.

3.11 SUMMARY

3.12 Provision for safe access into and throughout the Western Vale Villages area namely, the A420, A415 and the A417 B4000 will be extremely congested for all road users unless some major highway improvements are undertaken at key locations along the route to sustain growth but limit congestion.

1. The development plan does not adopt the fully sustainable approach it seeks to project and which is specifically highlighted in both local and national policy as being necessary within the planning process.
2. Its emerging potential developments are not located close to town centres, efficient public transport facilities. Thus many in the surrounding residential areas will almost certainly need to travel by private car (this view is also expressed within the Local Plan) as this route is quite clearly an extensively used commuter route. The traffic impact of the proposed developments close to or impacting on this corridor will not conserve energy nor help limit the emission of greenhouse gases. On the contrary, the impact of additional significant traffic flow will only further degenerate air quality.
3. The location of the proposed developments will NOT promote sustainability by reducing the number of car trips on this link as there is no promotion of sustainable modes of travel such as

Registered Company No 7149206

walking, cycling, and the use of public transport as public transport services in this area are particularly poor. There is no mention of the effective use of Travel Plans. A full highway assessment should be carried out before sites are put forward for allocation rather than afterwards; and

4. The level of car parking throughout the development proposals needs to be balanced to ensure a demonstrable level of restraint, and thus promote alternatives to car use.

3.13 Furthermore, good pedestrian and cycle linkages to a number of locations, facilities and public transport services must ensure that the development is sustainable as required by national and local policy.

4.0 LOCAL PLAN DEVELOPMENT PROPOSALS AND COMMITTED DEVELOPMENT AFFECTING THE HIGHWAY LINK A419/A420 WHITE HART ROUNDABOUT – A415.

4.1 The initial RCS assessment carried out in 2013, is based on discussions with WVV and a number of other Parish Councils each of which has major traffic and congestion concerns about the extent of the development proposals on this congested link and the access roads to/from specific villages as identified within the RCS report. The RCS work demonstrated that this road will be operating over capacity and does not conform with current national policy relating to link capacity.

Below is the VWHDC description of their view on providing **Core Policy 7: Providing Supporting Infrastructure and Services**. The locations of strategic allocated sites demonstrate the lack of any credible sustainable transport measures will only worsen the situation significantly for residents and current regular users of this road as part of their everyday business requirements.

4.2 Core Policy 7: Providing Supporting Infrastructure and Services

4.3 All new development will be required to provide for the necessary on-site and, where appropriate, off-site infrastructure requirements arising from the proposal. Infrastructure requirements will be delivered directly by the developer and /or through an appropriate financial contribution prior to, or in conjunction with, new development. In ensuring the timely delivery of infrastructure requirements, development proposals must

demonstrate that full regard has been paid to the Infrastructure Delivery Plan and all other relevant policies of this plan.

4.4 If infrastructure requirements could render the development unviable, proposals for major development should be supported by an independent viability assessment on terms agreed by the relevant parties including the Council and County Council, and funded by the developer. This will involve an open book approach. Where viability constraints are demonstrated by evidence, the Council will:

- i. prioritise the developer contributions sought with regard to the IDP (i.e. first priority to Essential Infrastructure and second priority to Place Shaping Infrastructure), and/ or
- ii. use an appropriate mechanism to defer part of the developer contributions requirement to a later date, and/ or
- iii. as a last resort, refuse planning permission if the development would be unsustainable without inclusion of the unfunded infrastructure requirements.

4.5 The Council's Delivering Infrastructure Strategy will include both a CIL Charging Schedule and a Supplementary Planning Document for Section 106 and Section 278 legal agreements that will provide more detail about its approach to securing developer contributions. Upon adoption of the CIL Charging Schedule, CIL will be used to pool developer contributions towards a wide range of new and improved infrastructure necessary to deliver new development. Where not covered by the CIL Charging Schedule, infrastructure and services, including provision for their maintenance, should be delivered directly by the developer through the development management process and in accordance with The Regulation 122 Tests*.

4.6 Planning conditions and planning obligations will be sought to mitigate the direct impact(s) of development, secure its implementation, control phasing where necessary, and secure contributions towards the delivery of the necessary infrastructure.

4.7 Core Policy 33: Promoting Sustainable Transport and Accessibility

4.8 Supporting sustainable transport and accessibility safeguarding of land for strategic highway improvements within the Western Vale Sub-Area. The Evaluation of Transport Impacts (ETI) Study that has been prepared to inform the Vale Local Plan of the traffic issues associated with the A420 and other strategic

FINAL BH/WVV 12 December 2014.

roads within the County. It however, place a greater emphasis on capacity issues on the A34 and M40. What is not clear, is where other strategic routes are experiencing congestion problems what level of traffic transfers to other routes such as A420

4.9 The Local Plan 2031 Part 1 has quite rightly identified some capacity issues on the A420, but it is subjective and unsupported by any evidence to state it is likely to occur later in the plan period. Oxfordshire County Council already recognise the A420 is experiencing congestion issues and following intervention by WVV is now going to allocate resources into a full technical route study to identify what improvements are required as part of its LTP4 process. However, the LTP work will not commence fully until next year (2015). This impact is partly as a result of the development proposed in the sub-area and will particularly affect junctions accessing Faringdon and Shrivenham, but a greater highway capacity concern is due to the potential Eastern Villages development proposals in Swindon close to the Oxfordshire boundary and the cross boundary traffic flows are of a major concern.

4.10 Oxfordshire County Council is working with partners including the Vale of White Horse District Council and Swindon Borough Council to develop a Route Strategy for the A420 (between the A419 and A34) as part of the work to update the Local Transport Plan (LTP). The strategy will help to ensure this important and strategic route continues to operate with minimal congestion and to avoid rat runs on minor roads. The ETI has identified that revised junctions are needed on the A420 at both Faringdon and Shrivenham. For this reason, land is safeguarded at these locations to ensure these necessary upgrades can be delivered alongside the planned growth at these settlements in accordance with Core Policy 21.

4.11 VWHDC Local Plan - Core Policy 33: Promoting Sustainable Transport and Accessibility

4.12 I have highlighted the key elements of this policy that are critical to the effective traffic impact management on the A420 link. The council have confirmed it will work with Oxfordshire County Council and others to develop their sustainable aims as set out below:

BOB HINDHAUGH ASSOCIATES LTD

HIGHWAY DEVELOPMENT MANAGEMENT, TRAFFIC ENGINEERING AND TRANSPORT PLANNING.

Registered Company No 7149206

- i). actively seek to deliver the transport infrastructure and measures which improve movement in the Science Vale UK area as identified in the County Council's Local Transport Plan's (LTP), Science Vale UK Area Strategy and the Science Vale UK Integrated Transport Package, in partnership with South Oxfordshire District Council.
- ii). actively seek to ensure that the impacts of new development on the strategic and local road network are adequately mitigated for
- iii). support measures identified in Oxfordshire County Council's LTP including the relevant local area strategies for the district
- iv). support improvements for accessing Oxford
- v). ensure that transport improvements are designed to minimise effects on the amenities of the surrounding area
- vi). encourage the use of sustainable modes of transport and support measures that enable a modal shift to public transport cycling and walking in the district.

- vii). promote and support improvements to the transport network that increase safety, improve air quality and/or make our towns and villages more attractive
- viii). ensure adequate parking is delivered on new developments in accordance with Oxfordshire County Council's published standards
- ix). all developments that generate significant amounts of movement must be supported by an appropriate transport assessment or statement and travel plan that is agreed by Oxfordshire County Council, and
- x). promote electronic communications allowing businesses and residents to operate throughout the district and to provide services and information that reduce the need to travel.

4.13 As previously mentioned this emerging policy relies on the Oxfordshire Local Transport Plan (LTP4) and in particular the LTP policy **TR4** which provides the transport sustainability issues, measures and method of delivery supporting alternative modes of transport to help reduce the reliance of private car use within the County. I have covered the specific issues relating to pedestrian, cycling and public transport aims and provided a view on mobilityimpairedroadusers. The needs of those with mobility impairment are an important component of emerging development plans.

4.14 SUMMARY

4.15 In summary the emerging VWHDC Local Plan has no real cohesion to it, it makes generalised statements unsupported by evidence and fundamentally it completely fails to recognise in any detail or any substance or have any regard to effective, sustainable, travel measures and provision. It is all 'if', 'but' and 'maybe' generic sweeping statements and in my opinion does not comply with either the NPPF or indeed its own core policy 33 or the recently approved Local Transport Plan Policy TR4 which is troubling. Furthermore, contained within the Local Plan appendices pages 47-57 Western Vale Sub-Area, it briefly highlights some measures, but has no budget or costs applied to it. It will rely solely on developers demonstrating what they feel is required rather than the authority spelling it out. This is a major development plan for the district for the next 15 years. The plan safeguards land for highway improvements therefore, the authority should at this stage be specifying exactly what is required and then it becomes formally adopted policy to which developers have to abide by.

5.0 HIGHWAYS IMPROVEMENTS FOR CONSIDERATION - A420 LINK, BETWEEN OXFORD AND SWINDON AS A RESULT OF THE LOCAL PLAN ALLOCATIONS

5.1 It is now widely accepted that the A420 Swindon –Oxford strategic link road is experiencing a consistently high level of traffic flows which results in long periods of congestion. Following positive discussions between SBC, OxCC, VWHDC and the WVV earlier this year a SOCG was prepared which highlights many of the outstanding highway issues concerning the A420 link and serves as a very useful starting point recognising an initial package of measures to be implemented should the SBC local plan be approved. Research has been carried out with reference to the Governments recent announcement on infrastructure investment and the A420 is not included within the list of improvements. With this in mind, the list of improvements outlined below by WVV is considered to be an absolute minimum in coming to terms with the additional traffic impact the proposed local plan allocations will generate.

5.2 Below is a list of existing issues and concerns currently affecting the A420 link between Swindon and Oxford. All of these key issues will be further exacerbated by any significant increase in vehicular numbers along its length, especially during peak times. This section clearly highlights some of the existing issues that cause further delays and disruption to the free flow of traffic when travelling on this route. It is anticipated that as part of any development site delivery, the local Highway Authority would actively seek to rectify some of these concerns, together with other major route scheme investigations prior to the local plan becoming an adopted document.

5.3 The following in bold is a ‘wish list’ of highway maintenance and junction improvements along the route to provide safer traffic management for all road users and is requested by WVV consortium to be provided through developer and other public sector funding/Grants

1. **Provide cycleway links from side roads allowing cyclists to gain safe passage onto the A420 particularly near to existing conurbations**
2. There are several unregulated but signed crossing places for pedestrians, wishing to cross over the A420 when walking along a public right of way that crosses the road. **These hazardous crossing places must be better signed with a required reduction in speed on their approach.**

Registered Company No 7149206

3. The average carriageway width varies between 7.3 and 8.0 metres with a maximum of 10 metres at the odd location and as such speed limits fluctuate between 50 / 60 mph along most of the A420 with small sections of 30 / 40 mph. Overall for the majority of its length the A420 has a speed limit of 50 mph or higher.**Review and implement a revised speed management plan for the A420 for consistency and safety along the route**
4. An area of particular concern is that, on the approach to the roundabouts at Faringdon and Watchfield, instead of advising motorists to slow down, the speed limit increases to the national speed limit (60mph), which therefore is advising motorists of a higher speed just before the hazard of an approaching RAB.**All approach speeds towards roundabouts to be reviewed as above in Point 3.**
5. There is a large number of the chevrons signs along the A420 indicating that along this route there are continuing concerns with regard to speeding traffic and incidents. Some of these chevrons are yellow backed. Others on severe bends are dirty and faded and without any yellow backing which would highlight the signage in the dark enhancing road safety along the route. **Replace and renew all worn out signs.**
6. Road signing along vast lengths of the A420 is not in accordance with standards for road markings and are in poor condition. This is very concerning as most of the A420 does not have a system of street lighting, footways, cycle ways and remains a clear way. I would suspect that due to the high levels of traffic using the route the road markings are continually being eroded and that there may be no money in the highway maintenance budget to keep up with required works.**Repaint and enhance all the road lining and replace old signs with new current signage**
7. Heavy peak time traffic movements along this section of the A420 take the afternoon peak time traffic movements past beyond 1830hrs. The volume and high level of traffic is consistent with the heavy reliance of the motor vehicle as highlighted within the draft local plan.**Heavy peak time and non-peak time traffic movements are evident at all the junctions. WVV would like to see significant improvements at the following junctions to enhance safety, ease capacity and access problems.**
 - Townsend Road, west of Shrivenham (roundabout provision)
 - B4508 Roundabout at Watchfield
 - A420 slip road to Great Coxwell (roundabout junction provision)
 - A420/A417 roundabout to Faringdon. Potential for peak time traffic signal control
 - A420/A415 roundabout, as above consider peak time traffic signal control

Registered Company No 7149206

As well as looking at the above mentioned junctions, traffic and speed management solutions should be provided to roads running parallel to the A420 to prevent rat running are as follows;

- **B4507 Swindon-Wantage**
- **B4508 East of Shrivenham**
- **B4000 South of Shrivenham**

As the A420 becomes increasingly more congested, these routes will become more attractive alternative routes to employment sites at Science Vale(Wantage and Didcot) and this should be discouraged.

8. The A420 appears to have a reasonable bus service. However due to the limited bus stops and pedestrian links to surrounding villages, the existing bus services are very under used with most buses virtually empty in each direction of travel to either Swindon or indeed Oxford. This could be greatly improved by the following measures

- **Improved bus connections and facilities along the route, including walk/cycle links, cycle parking, high quality shelters and real time passenger information is required.**
- **Improved service provision, particularly in the peak times.**
- **Local Plan Policy 21 sets out that land alongside the A420 has been safeguarded for infrastructure improvements. To assist with free flow traffic, provide off road bus layby's, this will remove obstructions to the free flow of traffic and provide a safe area for the setting down and picking up of passengers using the No 66 service.**

9. Park Road, Faringdon has queuing vehicles heading south towards the RAB (junction with the A420) at peak times. I have witnessed some vehicles wanting to gain access towards Swindon actually drive along the centre of Park Road towards the relatively high flows of oncoming traffic heading into Faringdon. There are proposals for both large housing and commercial developments at this location. For this road to operate safely and efficiently without increasing journey times for existing users, there will need to be major infrastructure improvements at this location.

Widen the Park Road to allow a safer access and egress from the roundabout. To prevent excessive queues, investigate the provision off-peak time traffic signals at the roundabout, giving priority to traffic on the A420 as previously mentioned

Registered Company No 7149206

10. The condition of parts of the A420 is very poor on sections of the road and has been signed with skid warning and hump warning signs. **A full carriageway maintenance scheme along the route to improve the safety of travelling vehicles.** The recent improvements in the surface West of the Watchfield roundabout has been well accomplished with modest disruption to traffic.

11. Turning right out of Great Coxwell, Coxwell Road onto the A420, turning right is difficult with high waiting times.

Provide a roundabout junction, giving all road users safer entry and exit onto the network

12. Turning right out of Townsend Road onto A420 is very difficult with high waiting times. There are also queuing issues along Townsend Road and Cley fields.

To overcome this problem, as above provide a roundabout to provide a safer solution.

13. At the Police HQ signals there is "No Right Turn" ban heading east towards Swindon. This forces all traffic past the Police HQ and around the Sainsbury's RAB.

14. Sainsbury's Gable Cross 5 arm RAB junction with Sainsbury's / Thorn Hill Road / Horstmann Close / A420 with a Toucan Crossing and is a real concern especially at peak times and backs up from the 5 arm White Hart roundabout (RAB) junction with A4312 (Oxford Road) / Erwin Street / A419 / Merlin Way / A420 up to the Toucan crossing in both directions.

15. At the Sainsbury's 5 arm RAB, there is an approach speed of 40 mph with multiple turning movements in all directions. Queuing off Thorn Hill Road is especially difficult for an HGV turning right towards Swindon. An HGV may have to wait several minutes especially during peak times before there is a gap in the traffic to enable this right turn movement. When the Toucan crossing signals turn red, this allows a turning movement to take place. This clearly demonstrates the volume of traffic that a HGV is facing at peak times when exiting Thorn Hill Road onto the A420. The industrial estate off Thorn Hill Road is proposing to increase in size therefore increasing HGV movements at this location.

Points 13, 14 and 15 are out with the geographical area of VWHDC. However, these junctions have been identified for further analysis and clearly itemised within the SOCG agreement between SBC, OxCC and VWHDC and will be included in the impending route assessment.

5.4 SUMMARY:

5.5 The A420 between the A415 and A419 has numerous design flaws, defects and hazards and does not fully comply with the design standards contained within DMRB. Any increase in vehicular movements along its length will add to the problems highlighted above and placing all road users at risk of incident. Any new developments seeking requiring the A420 for access should consider all of the above mentioned highway improvements and contribute to fully mitigate their direct impact. There should be no exceptions as the A420 is operating at capacity at peak and includes many defects and hazards. Many of the suggested improvements are already outlined within the attached statement of common ground.

5.6 Local authorities should consider a full maintenance scheme bring the carriageway A420 up to better standard before even considering any future development that would increase vehicular movements along this length. The VWHDC infrastructure plan does not go into sufficient detail with regards to accommodate the impact of further developments as well as maintaining the existing road surface, signing and lining along this length will have. The Council are relying on developer led TA's as a mechanism to secure funding, rather than specify their requirements to improve this strategic link which to me is the wrong procedure.

5.7 The WVV would like to see the suggested list of improvements highlighted in bold above implemented fully as a mechanism to improving journey times, safety and providing a good reliable bus service as a very realistic alternative to the private car.

6.0 CONCLUSIONS AND RECOMMENDATIONS

6.1 These development proposals do not strike any balance in terms of delivery. They do not fully encourage the use of sustainable modes of transport via new pedestrian/cycleway links or adequate public transport provision. This emerging Local Plan is amplified by its complete lack of strategic thinking when developing such an important document and does not in my view evenly distribute development across the council's geographical area. There is a number of brownfield sites that could be utilised and help preserve the rural concepts of the Vale area. This area is not a highly sustainable location and the VWHDC clearly accepts that this is a congested route about which it should have already expressed major concerns. Some of the proposed development sites are not near or adjacent to the local centres and therefore fail to create good accessibility opportunities by sustainable modes such as walking, cycling and public transport.

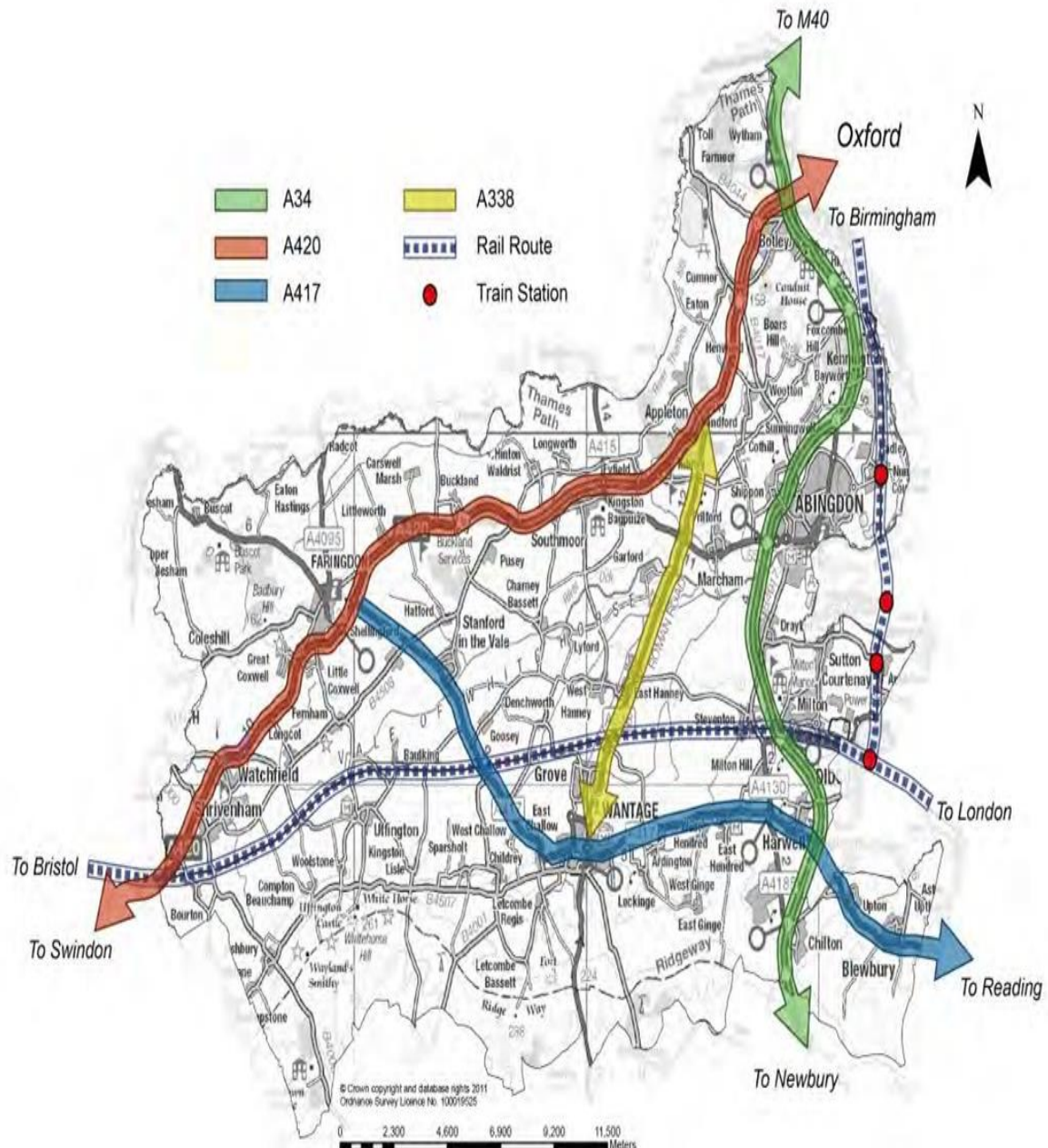
6.2 In conclusion, in its current form the emerging Local Plan is in contravention of many of its existing policies appertaining to transport assessment and sustainable travel. It fails to comply with the Government's flagship National Planning Policy Framework (NPPF). It will also fail to deliver any quality development at the heart of Oxfordshire and the opportunity for access by sustainable modes is both non-realistic and unachievable in the Vale. It is reasonable to conclude that there are some significant transport or highway related reasons why the proposed development should not be permitted through the Local Plan EIP process without significant infrastructure provision. The local residents of the West Vale Villages Consortium, CPRE and the other Parish Councils should respectfully ask the Inspector at the forthcoming Examination in Public to find the current plan unsound for the reasons advanced in this report.

BOB HINDHAUGH ASSOCIATES LTD

HIGHWAY DEVELOPMENT MANAGEMENT, TRAFFIC ENGINEERING AND TRANSPORT PLANNING.

Registered Company No 7149206

APPENDIX 1 – ROUTE LOCATION PLAN



BOB HINDHAUGH ASSOCIATES LTD

HIGHWAY DEVELOPMENT MANAGEMENT, TRAFFIC ENGINEERING AND TRANSPORT PLANNING.

Registered Company No 7149206

APPENDIX 2 – STATEMENT OF COMMON GROUND