









The scaling of this drawing cannot be assured

Revision	Date	Drn	Ckd
-	-	-	-

-  Site Boundary
-  Northern Site Boundary
-  Development Blocks
-  Primary Route
-  Secondary Routes
-  Pedestrian Links
-  Green Link
-  Local Centre

Approximate Land Budget for Northern Area:

	Northern Site Boundary	26.66Ha
	Residential	16.83Ha
	Public Open Space	8.28Ha
	Infrastructure	1.55Ha

**Note:**

This draft plan has been prepared without any technical constraints information and should be treated as indicative.

Project  
**Former Airfield  
West of Grove**

Drawing Title  
**Capacity Test of Northern Area**

Date	Scale	Drawn by	Check by
19.06.12	1:5000	EM	KP
Project No	Drawing No		Revision
18229	-		-

**BARTON  
WILLMORE**

Planning • Master Planning & Urban Design  
Architecture • Landscape Planning & Design • Project Services  
Environmental & Sustainability Assessment • Graphic Design

bartonwillmore.co.uk

