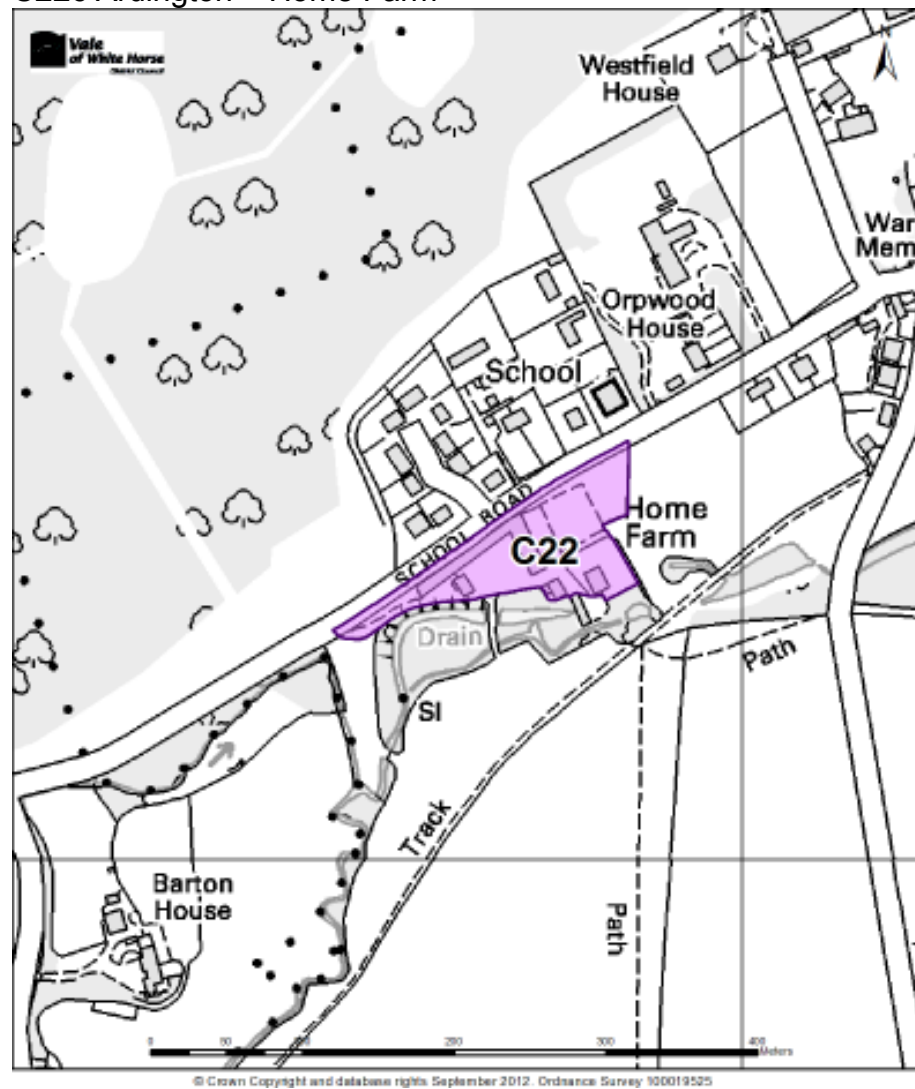
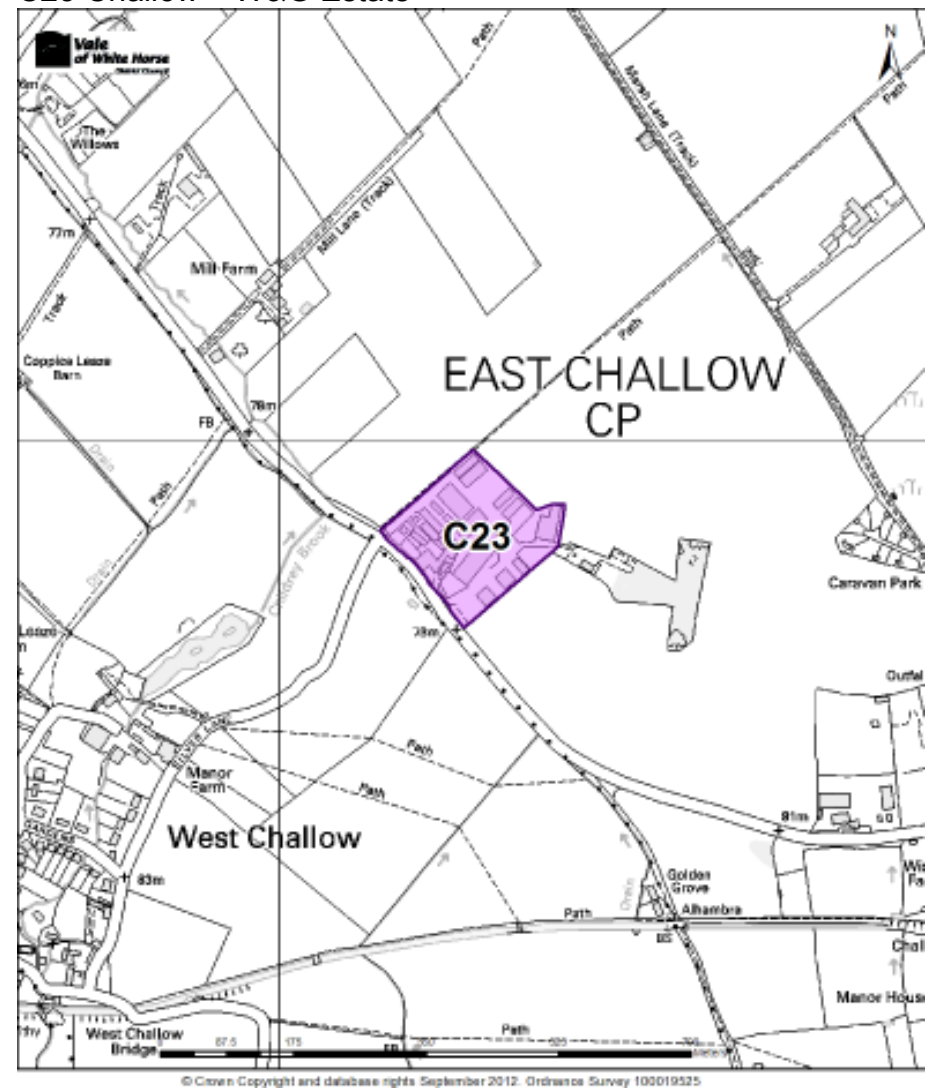


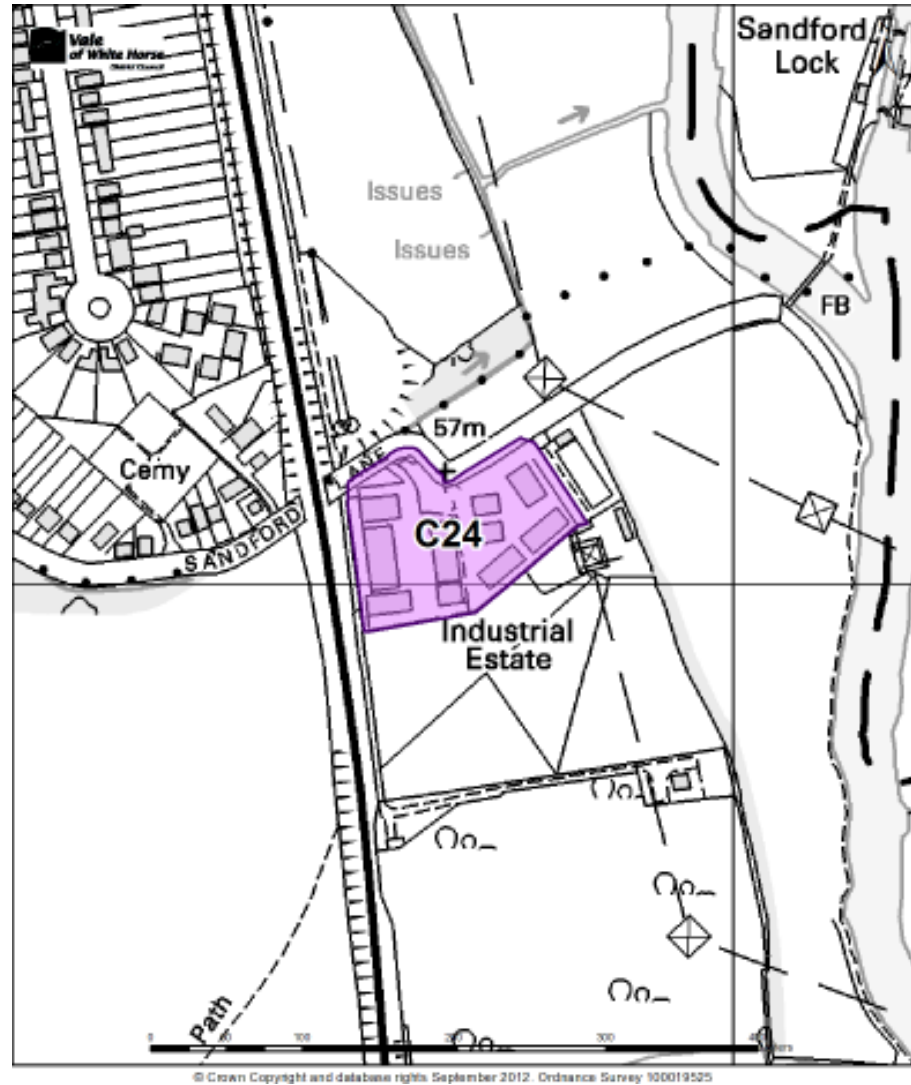
C22c Ardington – Home Farm



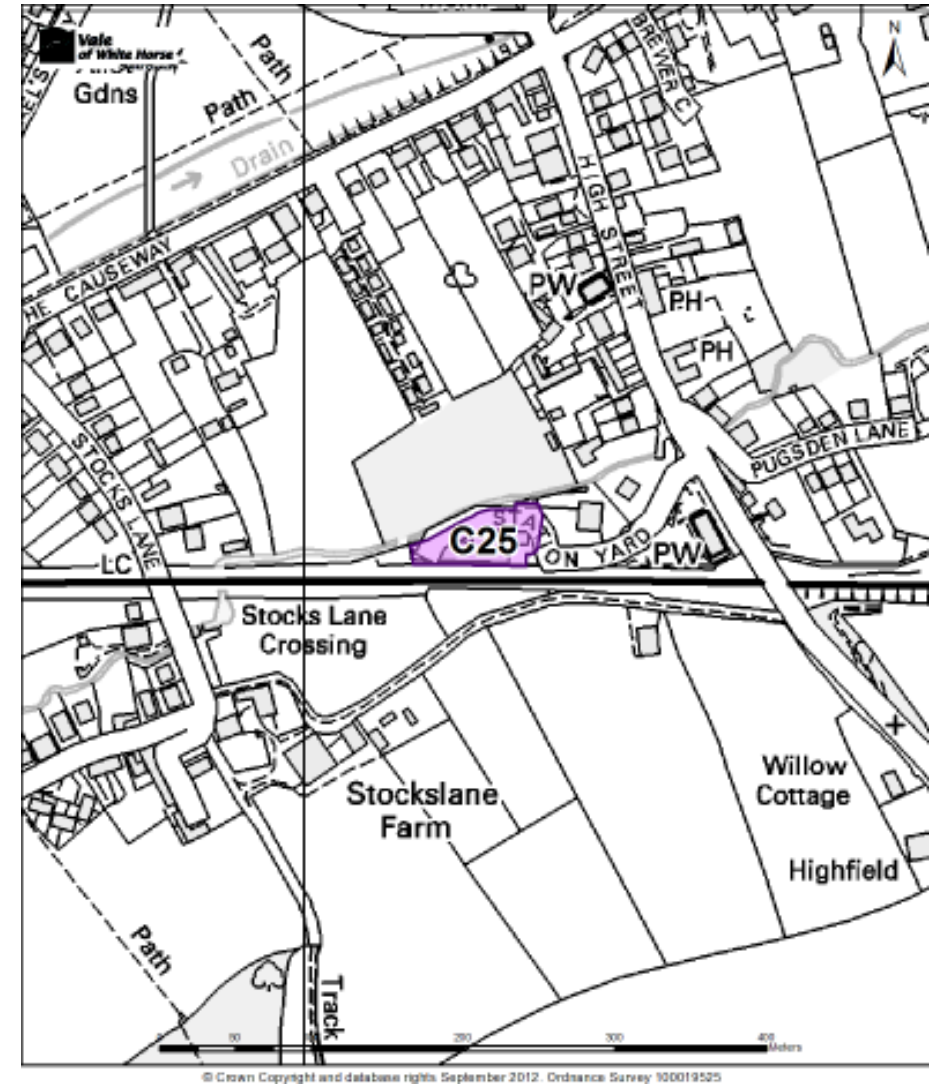
C23 Challow – W&G Estate



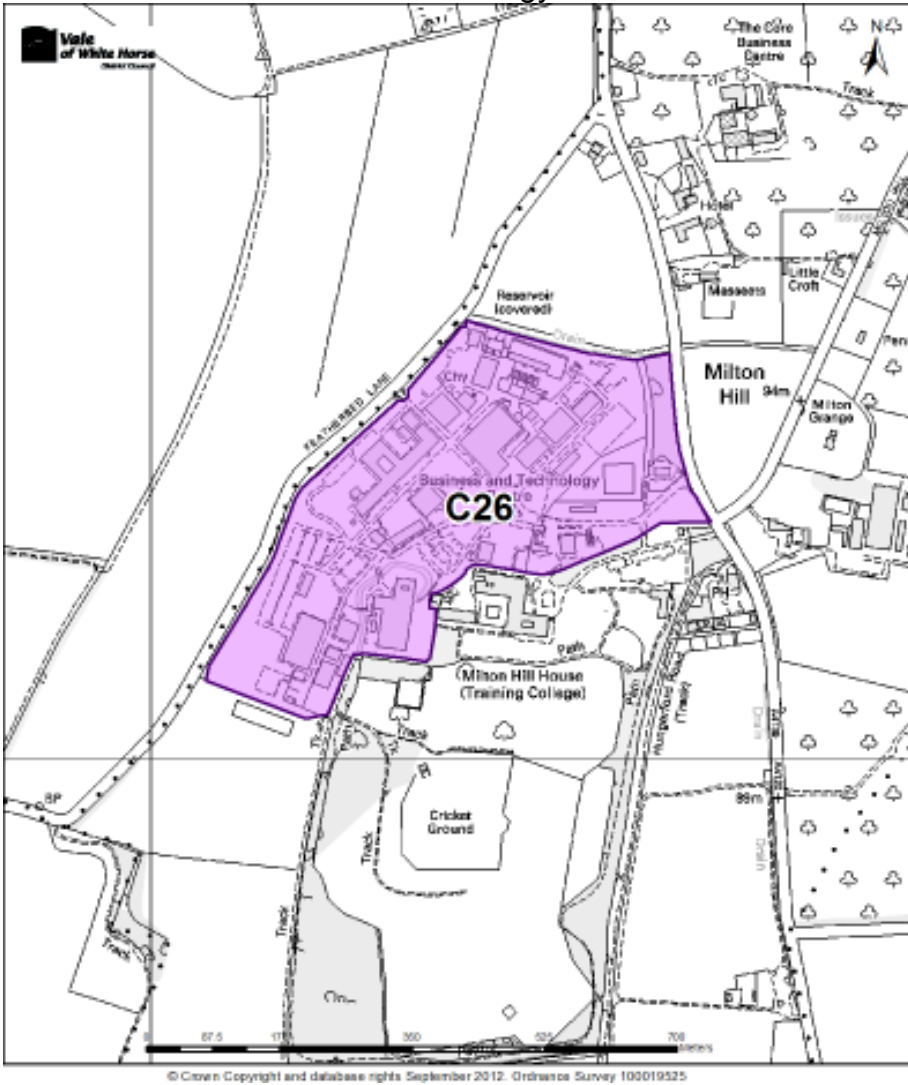
C24 Sandford Lane Industrial Estate



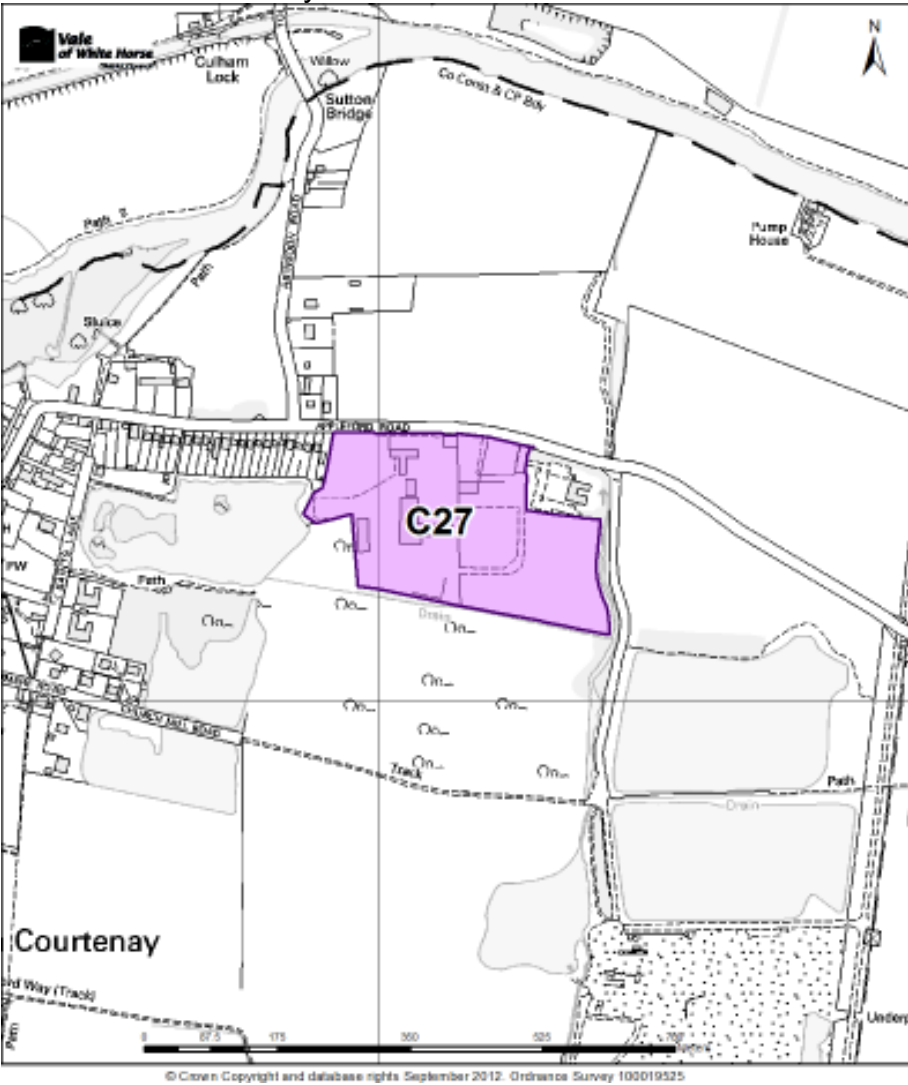
C25 Steventon – Station Yard Industrial Estate



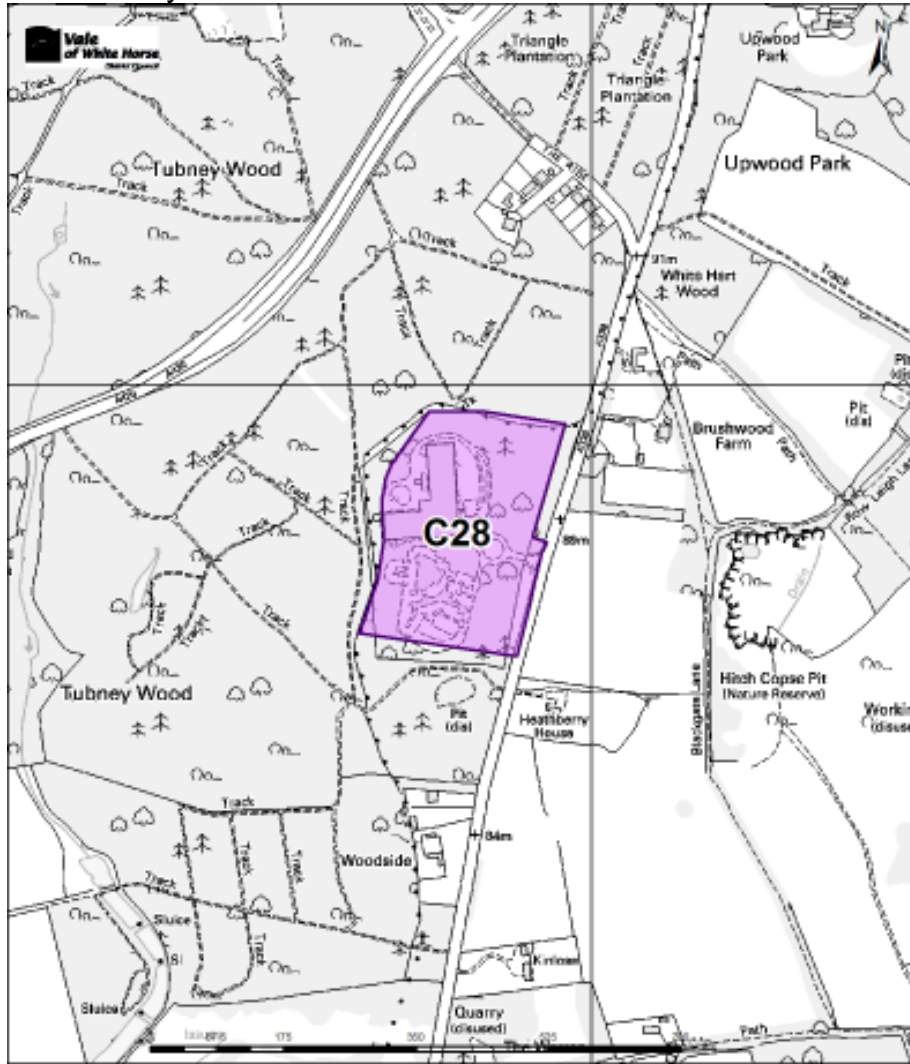
C26 Milton Hill Business & Technology Centre



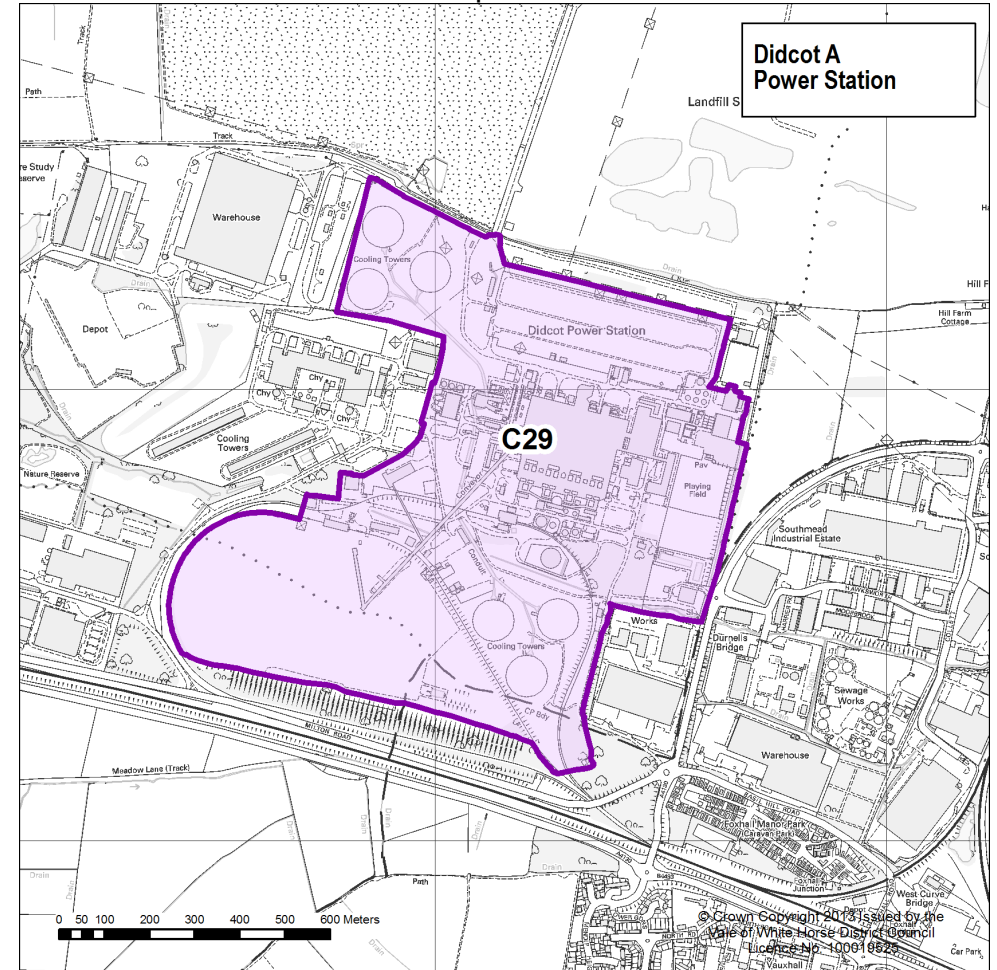
C27 Sutton Courtenay



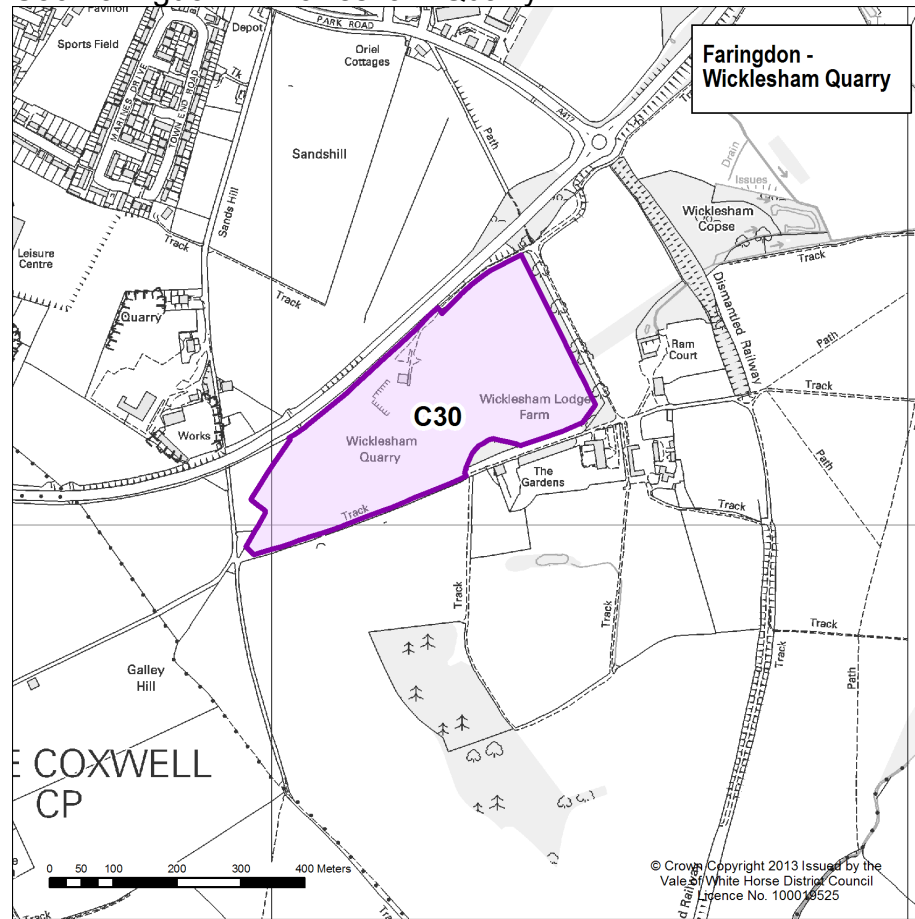
C28 Tubney Wood – Oxford Instruments



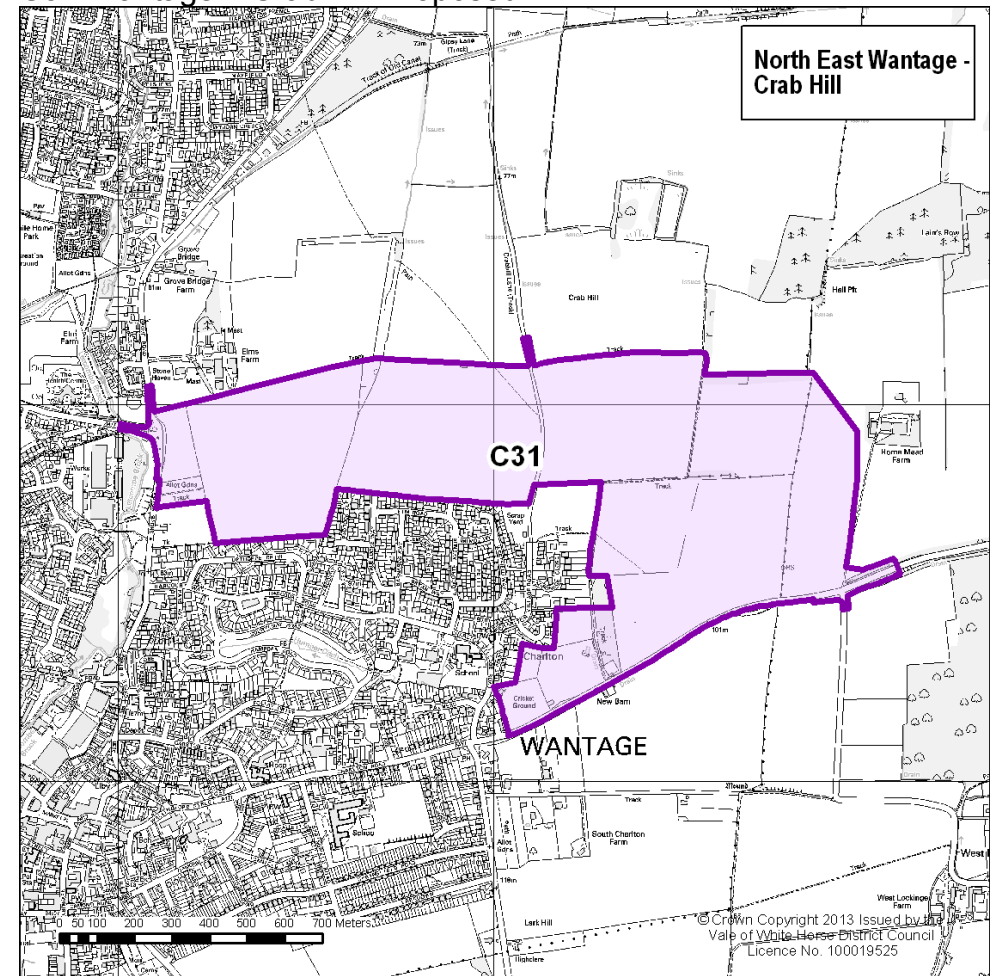
C29 Didcot A Power Station Proposed SSA



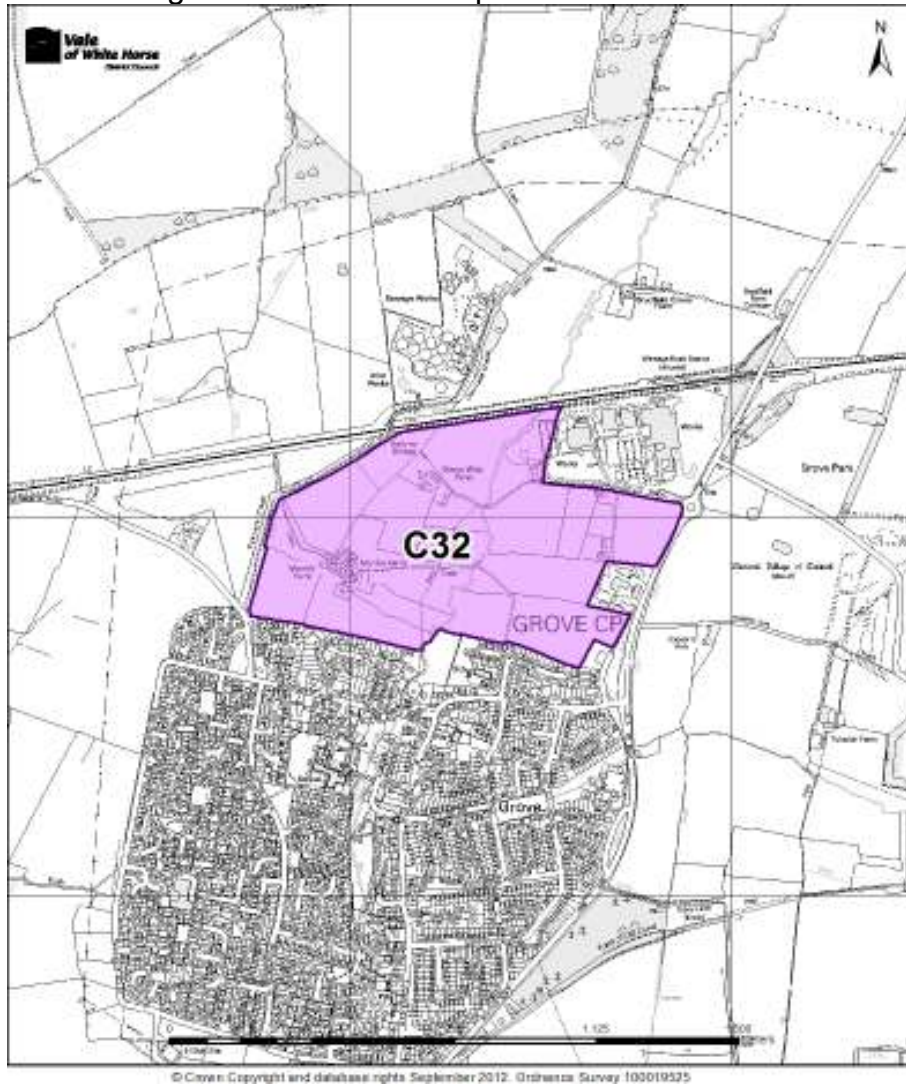
C30 Faringdon – Wicklesham Quarry



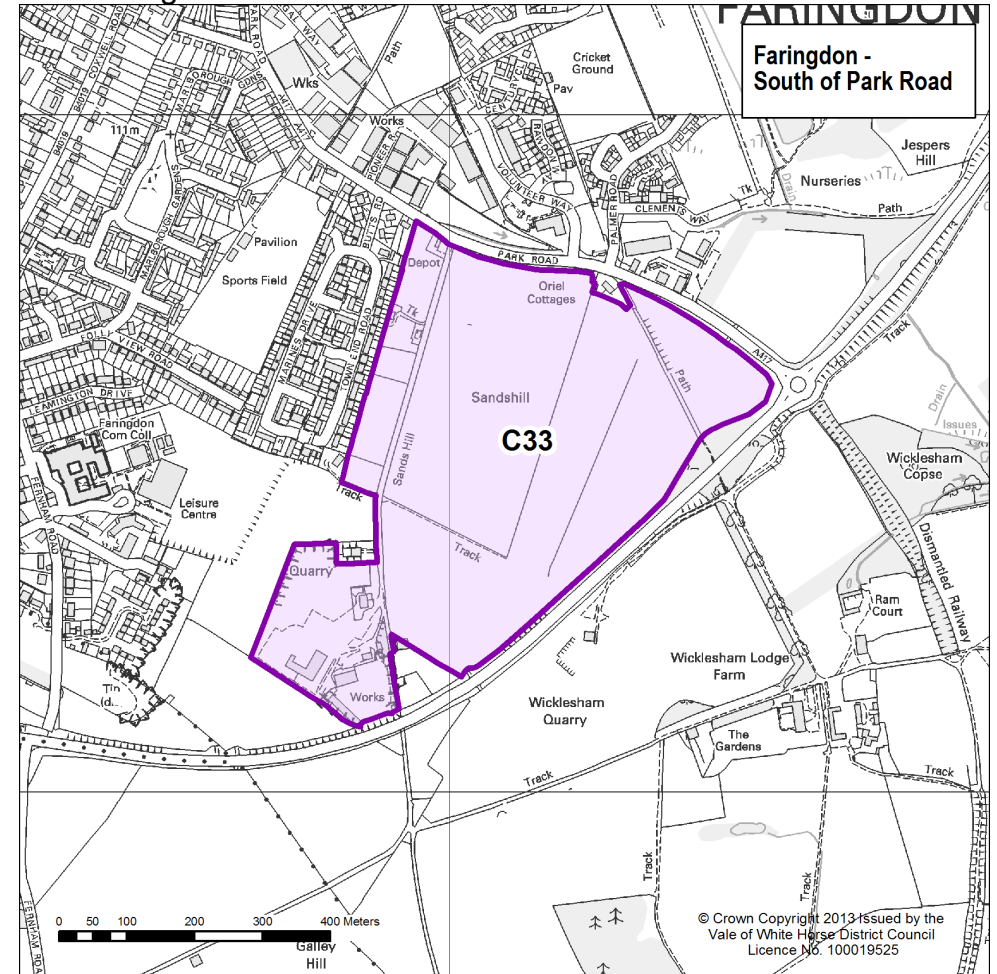
C31 Wantage – Crab Hill Proposed



C32 Wantage – Monks Farm Proposed



C33 Faringdon – South of Park Road



				11	C9d	Faringdon - strip of land alongside Park Road	0.26
				0	C9e	Faringdon former nursery	1.03
				0	C9f	Faringdon and adjacent to A420 4&20 site	4.16
Id	cluster	Name	area				
	1	C?	SVUK Harwell				85.25
	0	C?	Milton SVUK				30.81
	0	C1	Abingdon Business Park at Wyndyke Furlong				36.61
	0	C10	Grove Technology Park				13.22
	0	C11	Downsview Crown Technology				6.67
	0	C12	Grove Road, Wantage				2.50
	0	C13	Station Road, Grove (Williams F1)				7.68
	0	C14	Milton Park				83.05
	0	C15	West of Didcot Power				1.34
	0	C16	Harwell Science & Innovation Campus				267.96
	0	C17	Kingston Business Park				6.25
	0	C18	Whitehorse Business Park				8.59
	0	C19	Uffington Station				1.07
	0	C2	Abingdon Science Park at Barton Lane				16.71
	0	C20	Wootton Business Park				2.53
	6	C21	Shrivenham Hundred Business Park				6.25
	1	C22b	Ardington - Bakers Yard				1.03
	2	C22c	Ardington - Home Farm				0.91
	3	C23	Challow W&G Estate				2.93
	7	C24	Sandford Lane Industrial Estate				1.33
	5	C25	Steventon Station Yard Industrial Estate				0.25
67531		C26	Milton Hill BP				16.77
69421		C27	Sutton Courtenay				6.92
62355		C28	Tubney Wood Oxford Instruments				6.31
	0	C29	Didcot power station				179.64
	0	C30	Faringdon - Wicklesham Quarry				4.04
	3	C31	Crab Hill				52.22
	0	C32	Wantage - Monks Farm				48.25
	7	C3a	Half of Thames View Industrial Estate				0.31
	0	C3b	Burgess Site				2.42
	3	C4	Radley Road Industrial Estate				2.68
	1	C5	Drayton Road Industrial Estate				1.21
	2	C6	Fitzharris Trading Estate				0.63
	8	C7a	Hinksey Business Centre and Industrial Estate				1.52
	9	C7b	Minns Business Park at North Hinksey				2.29
	10	C7c	Botley north of West Way				1.73
	0	C8	Cumnor Hill (Chawley Park)				0.60
	0	C9a	Faringdon north of Pioneer Road				0.81
	0	C9b	Faringdon SEEDA Business park				0.69
	0	C9c	Faringdon, strip of land alongside Park Road				0.43