

Conservation Area


Ardington and East Lockinge

Map Number: 5


Date of Designation: 22.07.70

Date of Amendment:

Area: 34.7 ha




Vale of White Horse



Data supplied by
Vale of White Horse District Council
www.whitehorsedc.gov.uk

May 2009

1:2500 @ A1



Reproduced from the Ordnance Survey mapping with the permission of the Controller of Her Majesty's Office © Crown Copyright
Unauthorised reproduction infringes Crown Copyright and may lead to prosecution or civil proceedings.
Issued by the Vale of White Horse District Council Licence No. 100019525