

SCHEDULE OF DRAFT MAPS AND FIGURES – FEBRUARY 2019

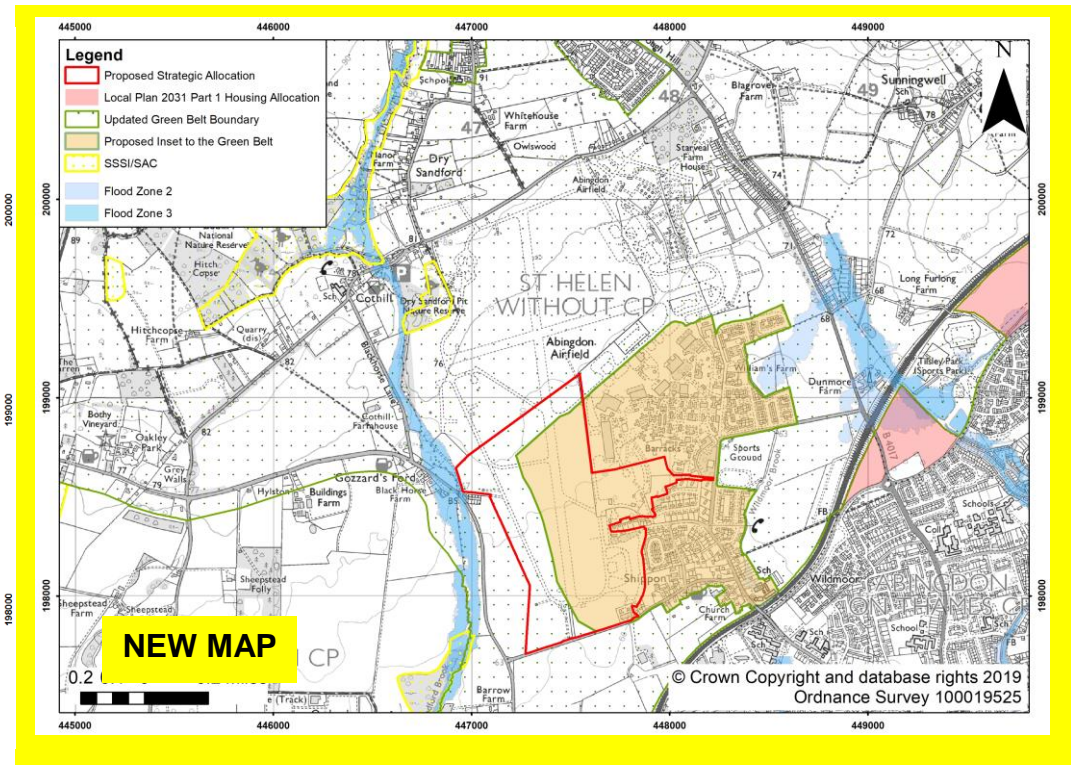
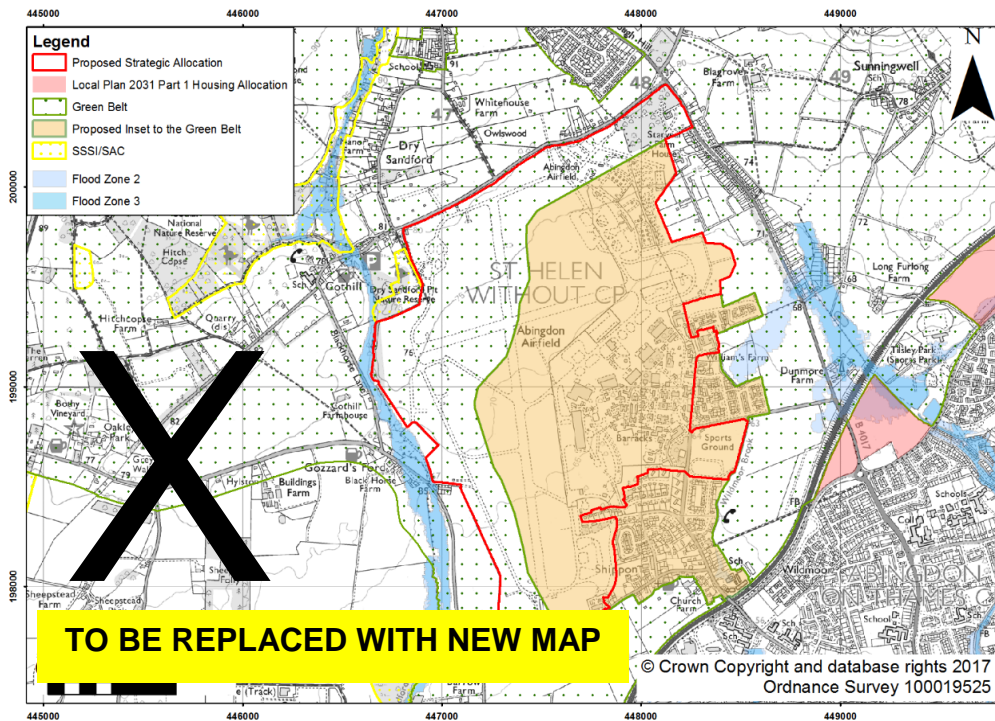
VALE OF WHITE HORSE LOCAL PLAN 2031 PART 2: DETAILED POLICIES AND ADDITIONAL SITES

NB: ANY REFERENCE TO PARAGRAPH, PAGE NUMBERS OR APPENDICES RELATE TO THE PLAN AS SUBMITTED. FINAL NUMBERING WILL BE SET OUT IN THE FINAL VERSION OF THE PLAN.

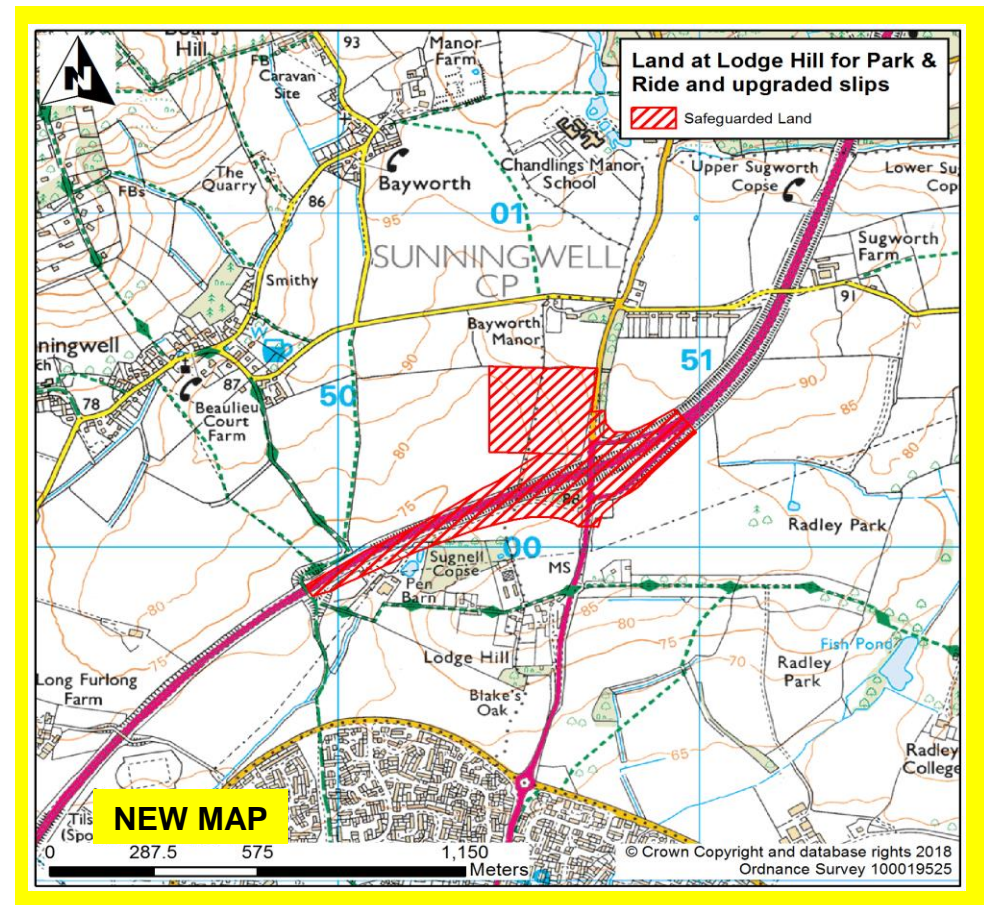
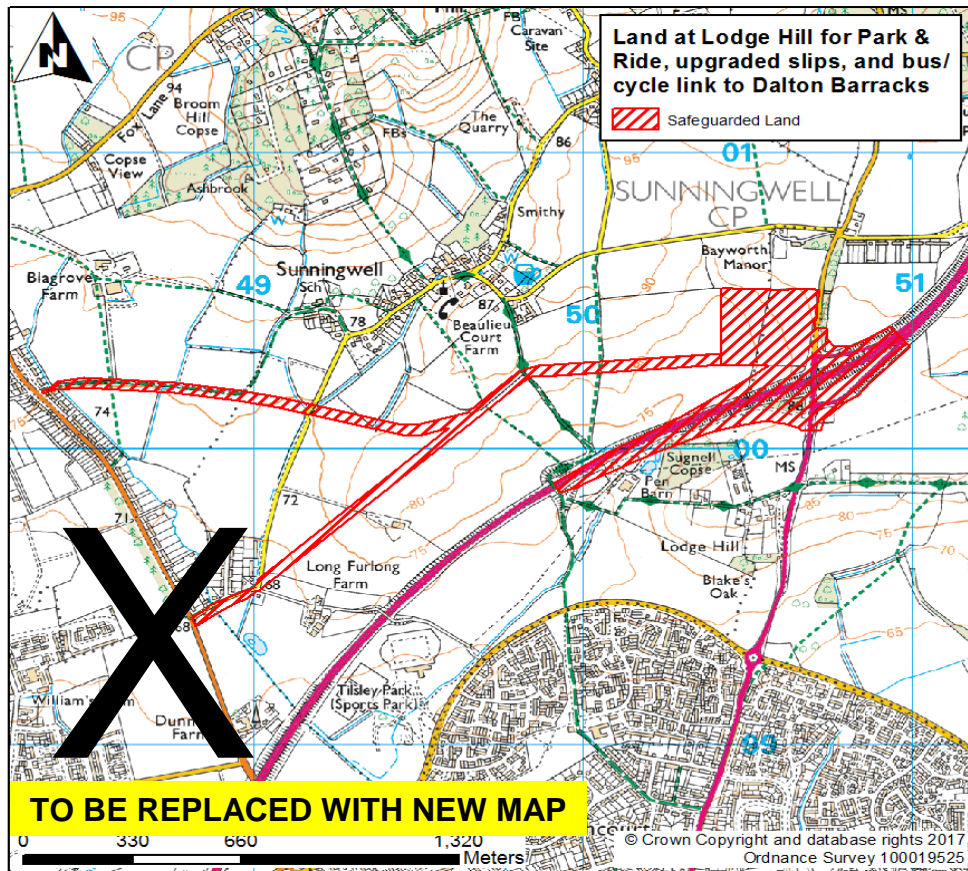
| Main Modification | Map/Figure | Notes | Page Number |
|-------------------|-----------------------------|--|-------------|
| MM4 | Policies Map and Figure 2.3 | Amendment to Policies Map and Figure 2.3 to reflect reduced allocation and revision to boundary of Green Belt Inset | 3 |
| MM6 | Appendix B | Amendment to Policies Map and Appendix B to remove land safeguarded for a bus/cycle link to Dalton Barracks | 4 |
| MM6 | Appendix B | Amendment to Policies Map and additional map in Appendix B to show upgraded footpath between Shippon and Abingdon | 5 |
| MM9 | Figure 2.6 | Amendment to Policies Map and Figure 2.6 to reflect deletion of proposed Harwell Campus housing allocation | 6 |
| MM11 | Appendix B | Amendment to Policies Map and additional map in Appendix B to show land safeguarded for Cinder Track Cycle Improvements | 7 |
| MM11 | Appendix B and Policies Map | Amendment to Policies Map and Appendix B to reduce land safeguarded for dedicated access to/from the A34 to Milton Park | 8 |
| MM12 | Appendix B and Policies Map | Amendment to Policies Map and Appendix B for land safeguarded for Grove Railway Station to include site east of A338 | 9 |
| MM18 | Appendix M and Policies Map | Delete proposed change to Policies Map and delete Appendix M relating to boundary of lorry and roadside services designation at Milton Interchange thus reinstating Local Plan 2011 Saved Policy TR10 boundary | 10 |
| MM4 | Figure 2.1 | Amendment to Figure 2.1 to reflect extent of Dalton Barracks allocation and deletion of proposed Harwell Campus housing allocation | 11 |

| Main Modification | Map/Figure | Notes | Page Number |
|-------------------|------------|--|-------------|
| | | | |
| MM4 | Figure 2.2 | Amendment to Figure 2.2 to reflect extent of Dalton Barracks allocation | 12 |
| MM4 | Figure 2.4 | Amendment to Figure 2.4 to reflect extent of Dalton Barracks allocation and deletion of public transport/cycle connection to Park and Ride at Lodge Hill Amendment to Figure 2.4 to include land safeguarded for upgraded footpath between Abingdon and Shippon | 13 |
| MM9 | Figure 2.5 | Amendment to Figure 2.5 to reflect deletion of proposed Harwell Campus housing allocation | 14 |
| MM13 | Figure 2.9 | Amendment to Figure 2.9 to reflect deletion of proposed Harwell Campus housing allocation | 15 |
| MM27 | Appendix A | Amendment to Appendix A: Site Development Template for Dalton Barracks to reflect reduced allocation of 1,200 dwellings | 16 |
| MM5 | Appendix L | Amendment to Appendix L: Proposed alterations to the Oxford Green Belt to reflect reduced allocation at Dalton Barracks | 17 |
| MM17 and MM29 | Appendix J | Map showing Local Shopping Centres that are to be retained (from the saved policies of the Local Plan 2011) and those centres that are proposed to be deleted | 18 |

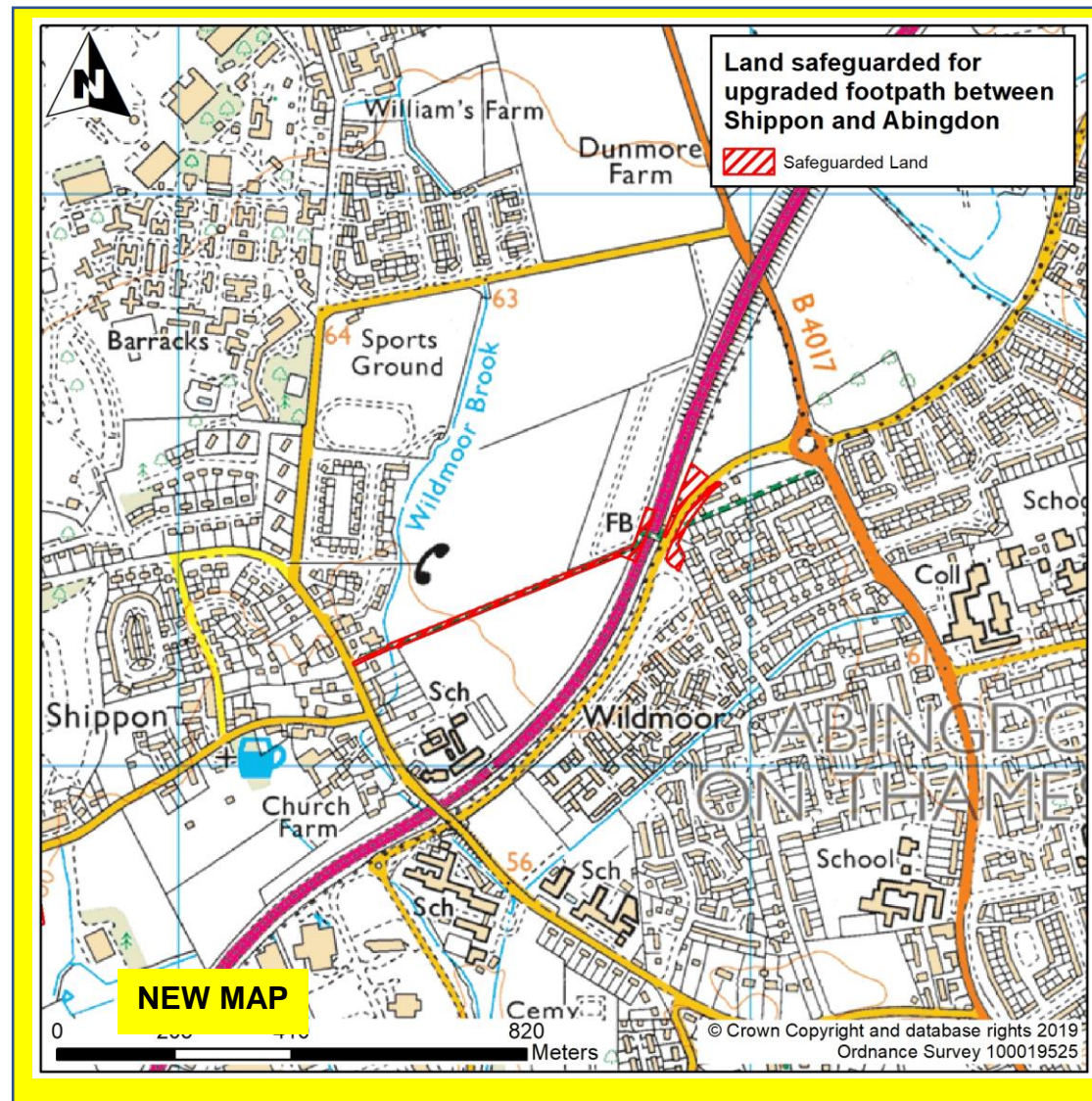
Main Modification MM4: Amendment to Policies Map and Figure 2.3 to reflect reduced allocation and revision to boundary of Green Belt inset



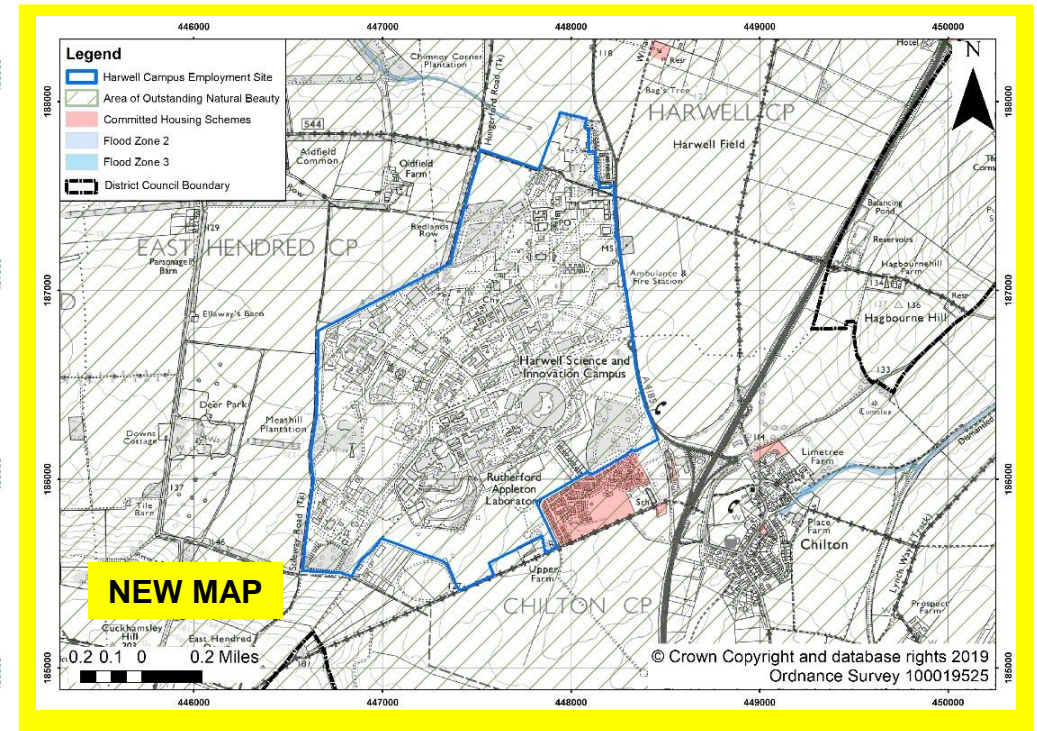
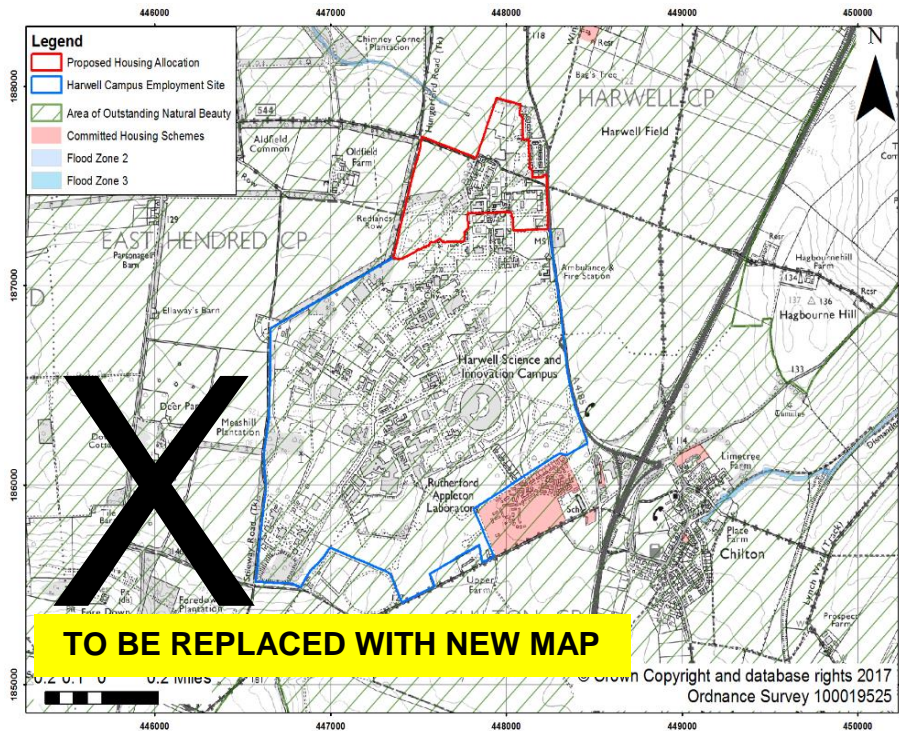
Main Modification MM6: Amendment to Policies Map and Appendix B to remove land safeguarded for a bus/cycle link to Dalton Barracks



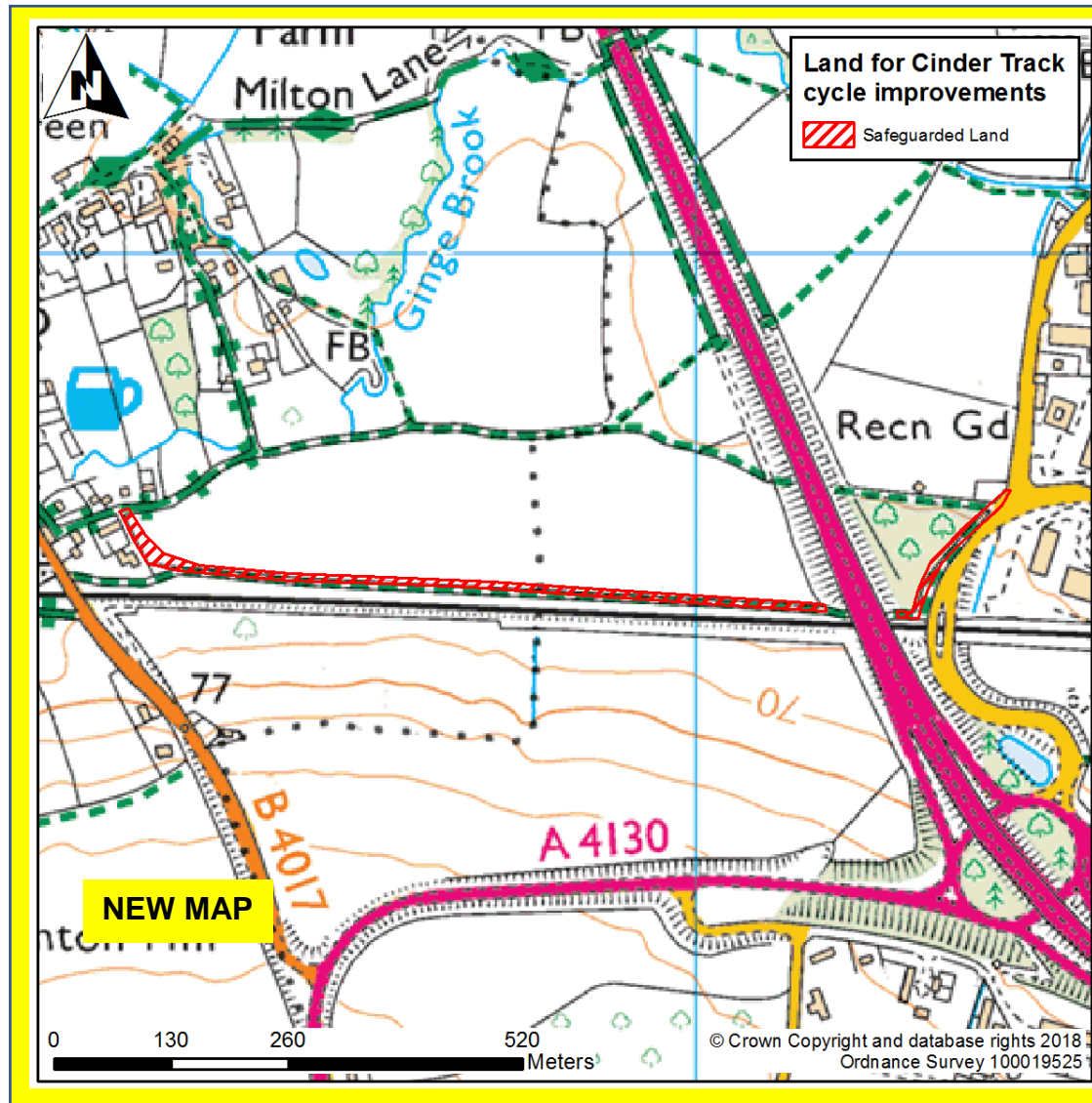
Main Modification MM6: Amendment to Policies Map and additional map in Appendix B to show upgraded footpath between Shippon and Abingdon



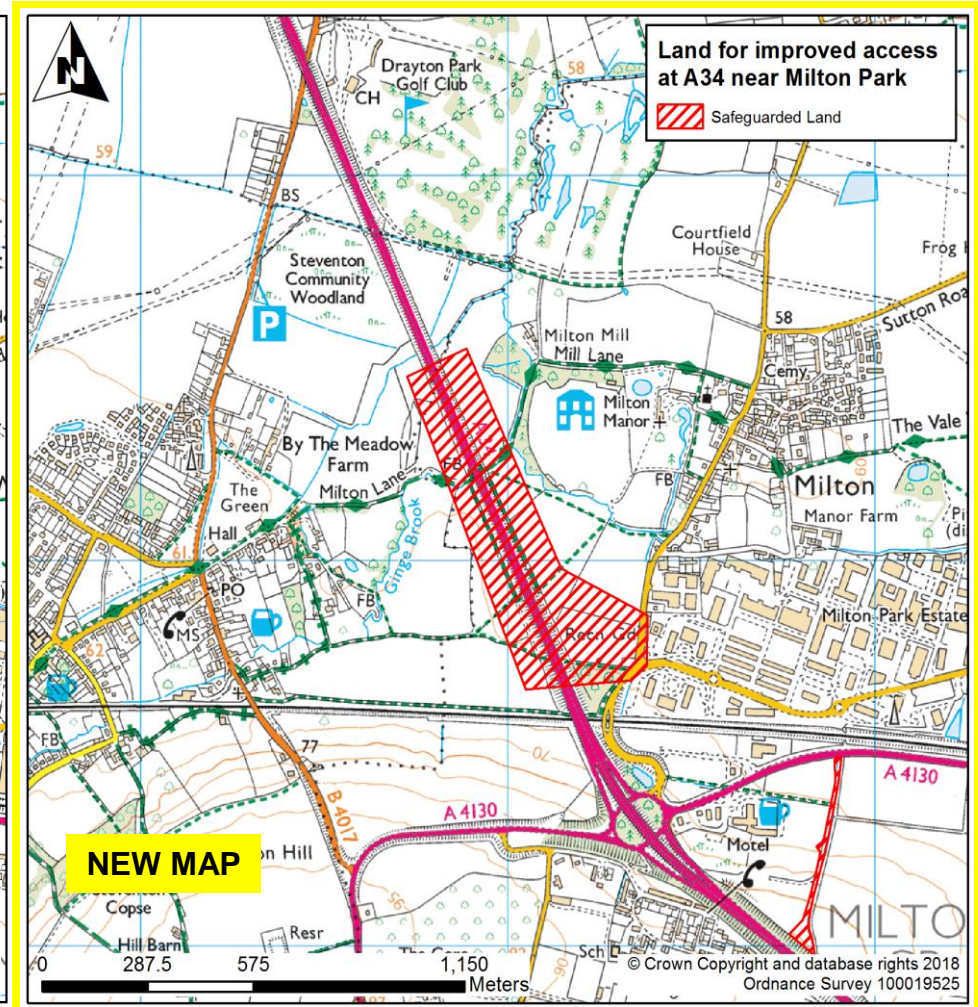
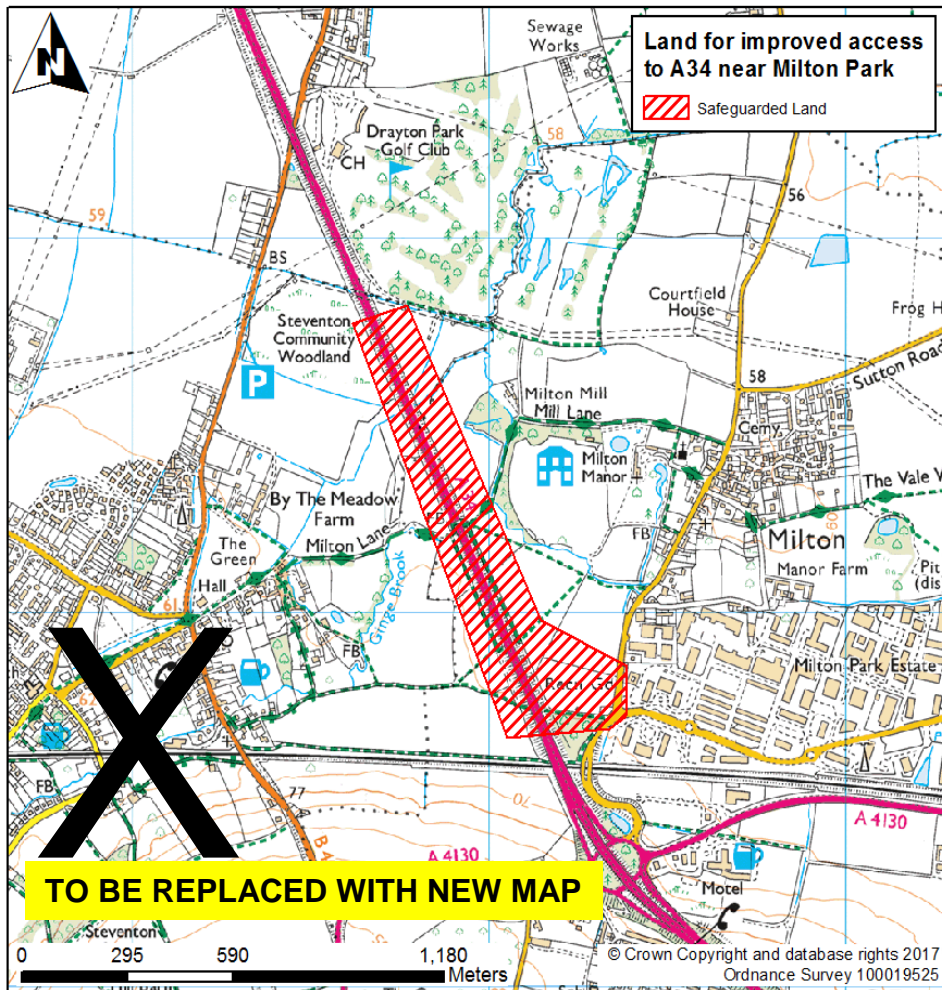
Main Modification MM9: Amendment to Policies Map and Figure 2.6 to reflect deletion of proposed Harwell Campus housing allocation



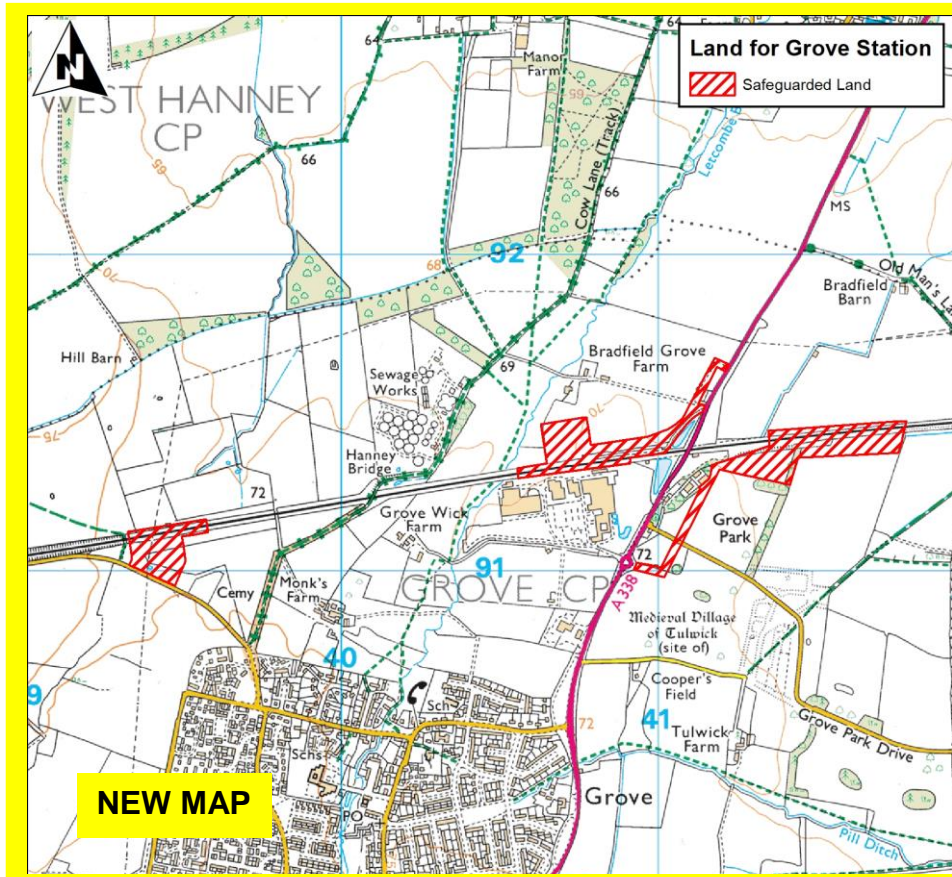
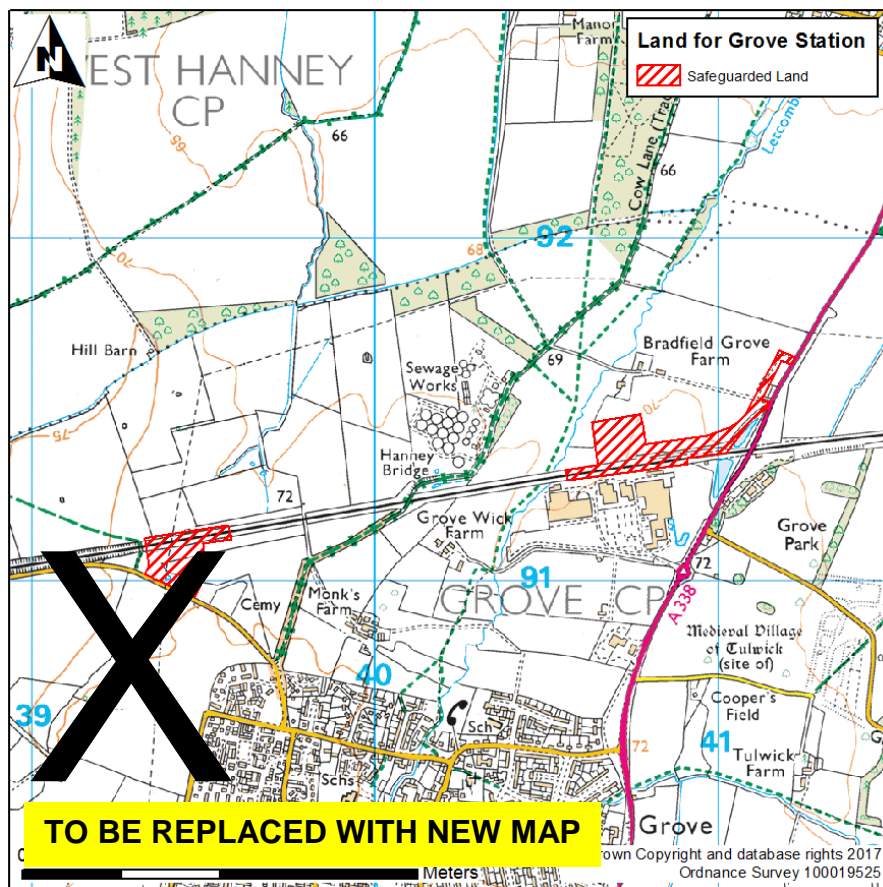
Main Modification MM11: Amendment to Policies Map and additional map in Appendix B to show land safeguarded for Cinder Track cycle improvements



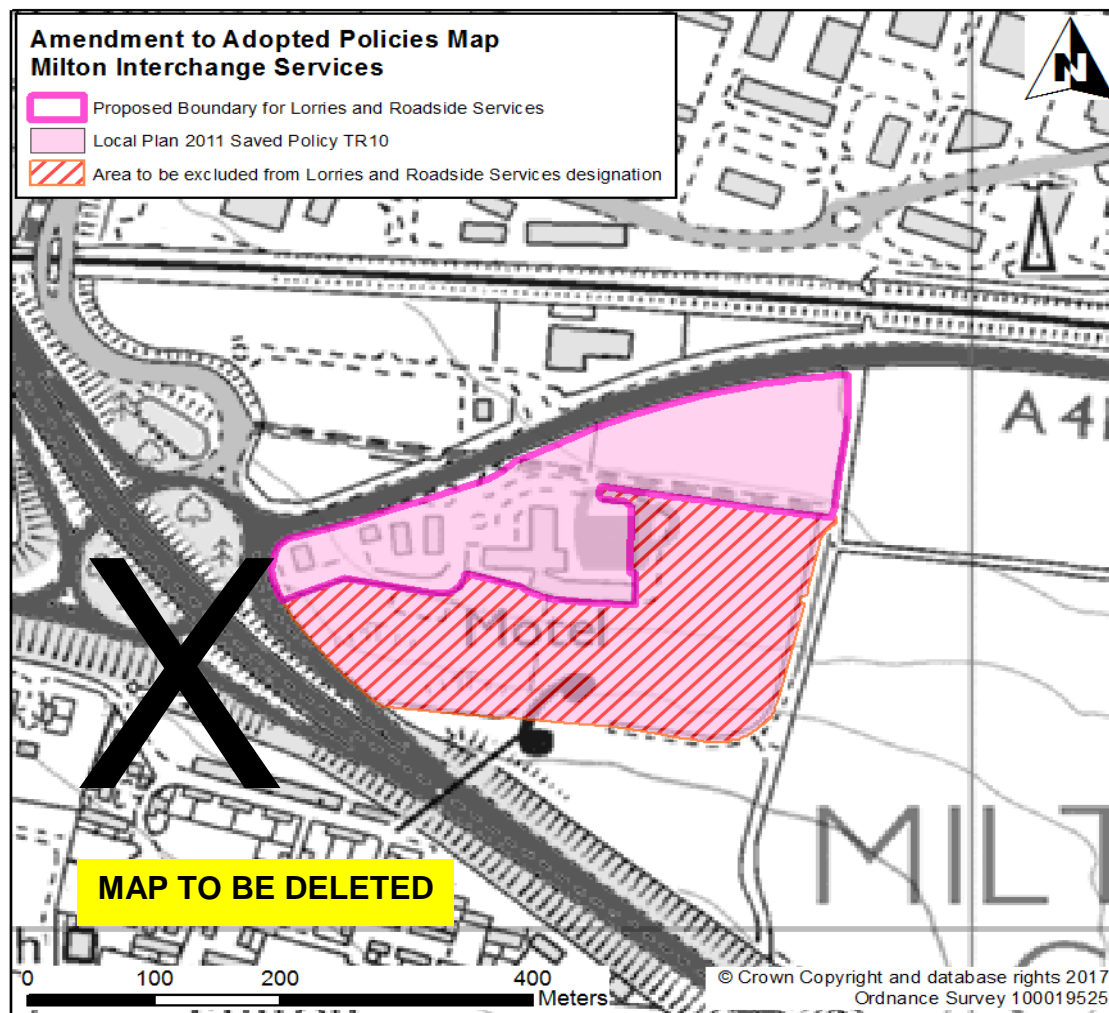
Main Modification MM11: Amendment to Policies Map and Appendix B to reduce land safeguarded for dedicated access to/from the A34 to Milton Park



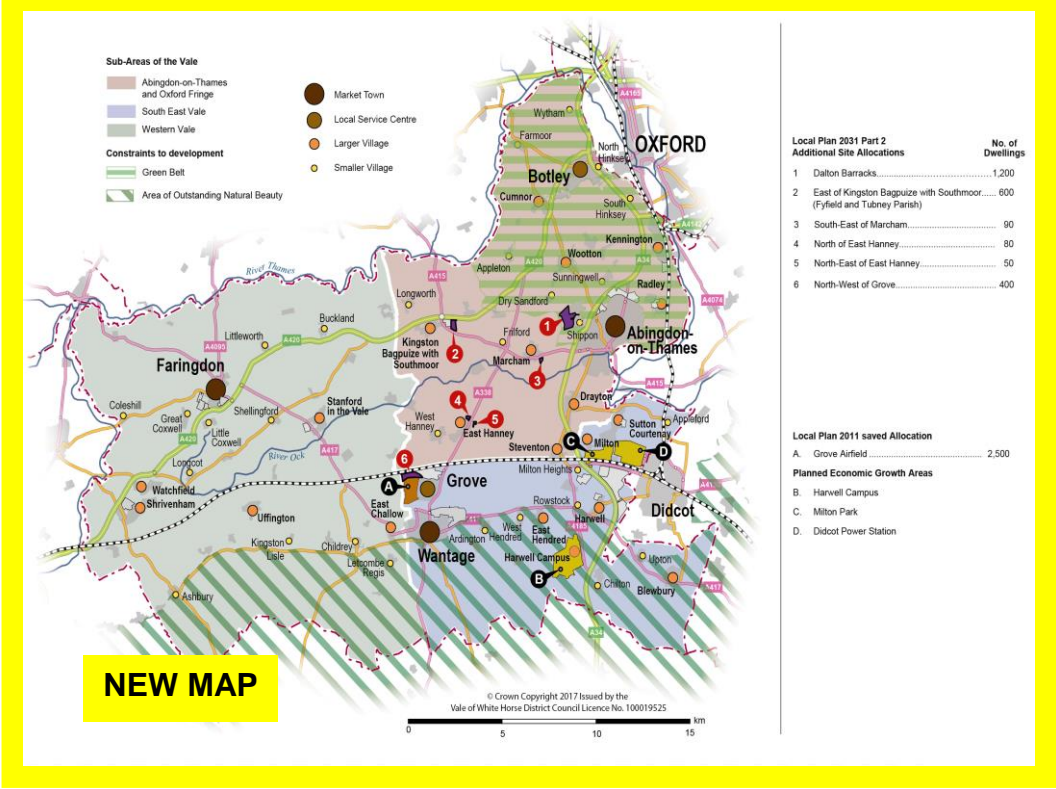
Main Modification MM12: Amendment to Policies Map and Appendix B for land safeguarded for Grove Railway Station to include site east of A338



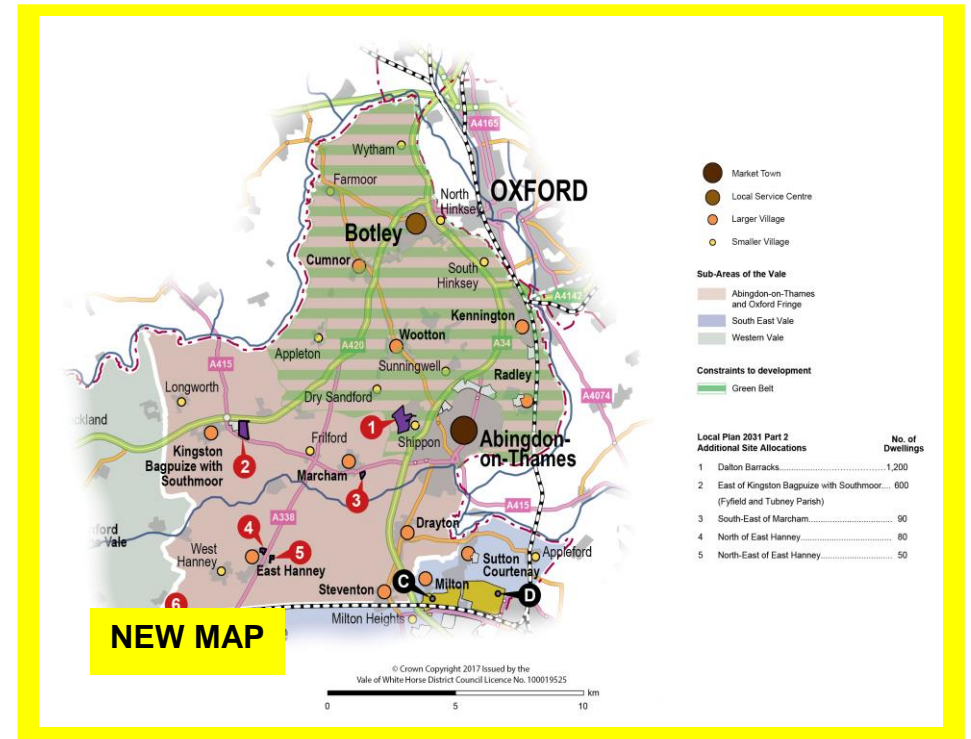
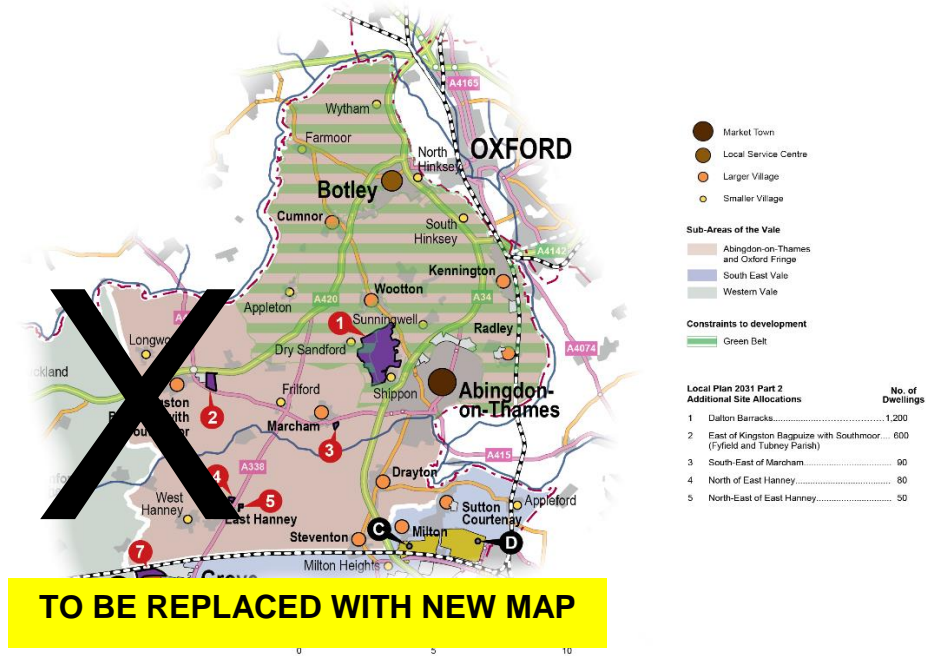
Main Modification 18: Delete proposed change to Policies Map and delete Appendix M relating to boundary of Lorries and Roadside Services designation at Milton Interchange thus reinstating Local Plan 2011 Saved Policy TR10 boundary



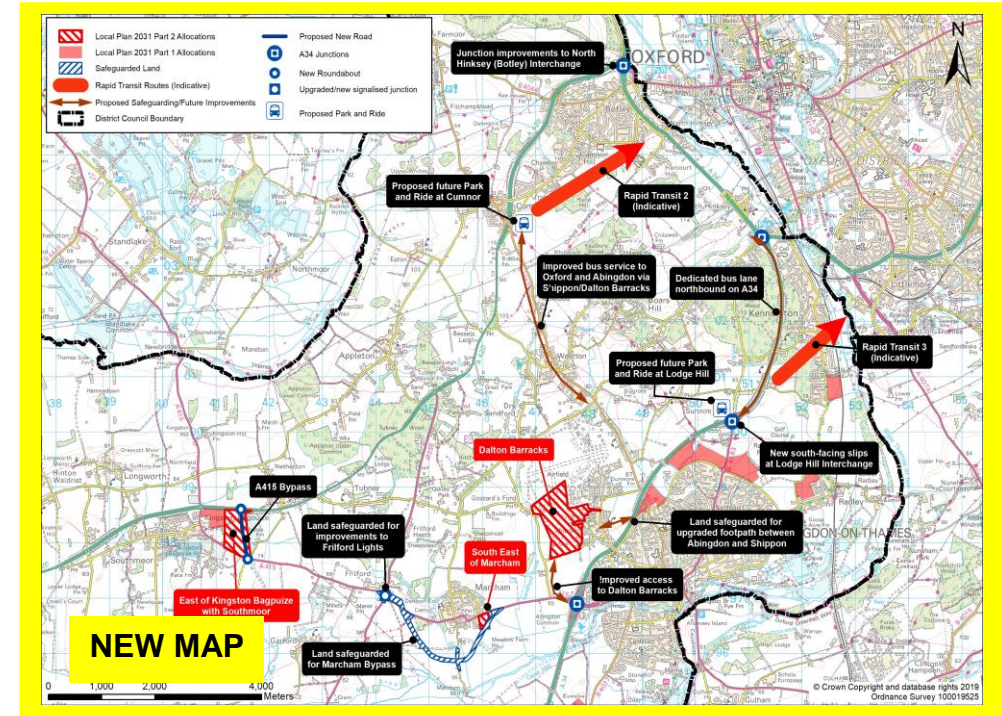
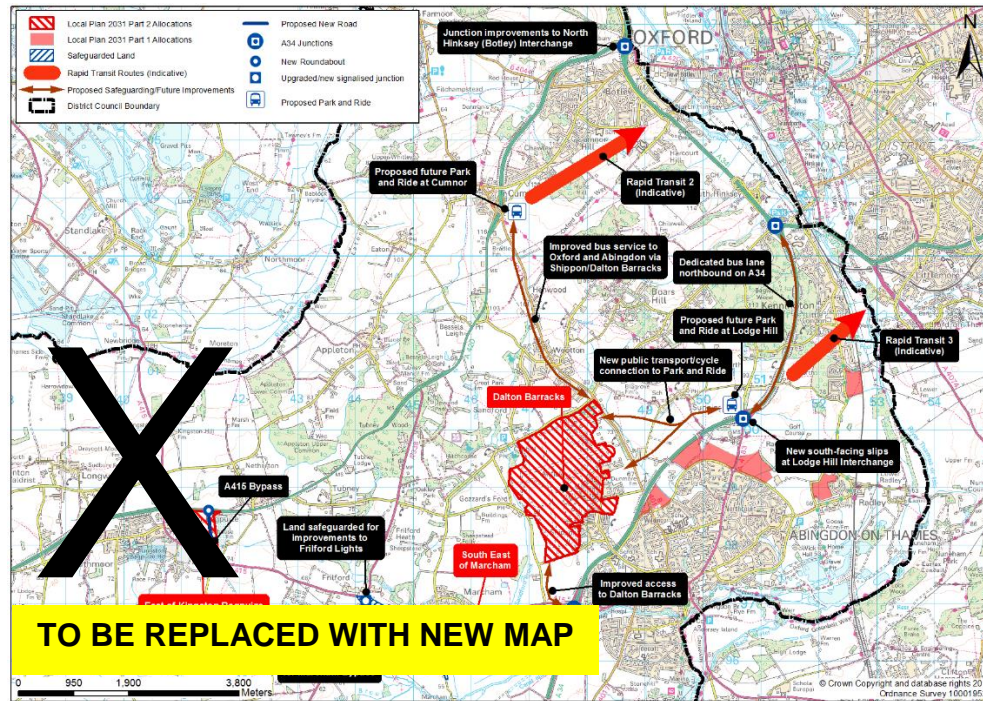
Main Modification MM4: Amendment to Figure 2.1 to reflect extent of Dalton Barracks allocation and deletion of proposed Harwell Campus housing allocation



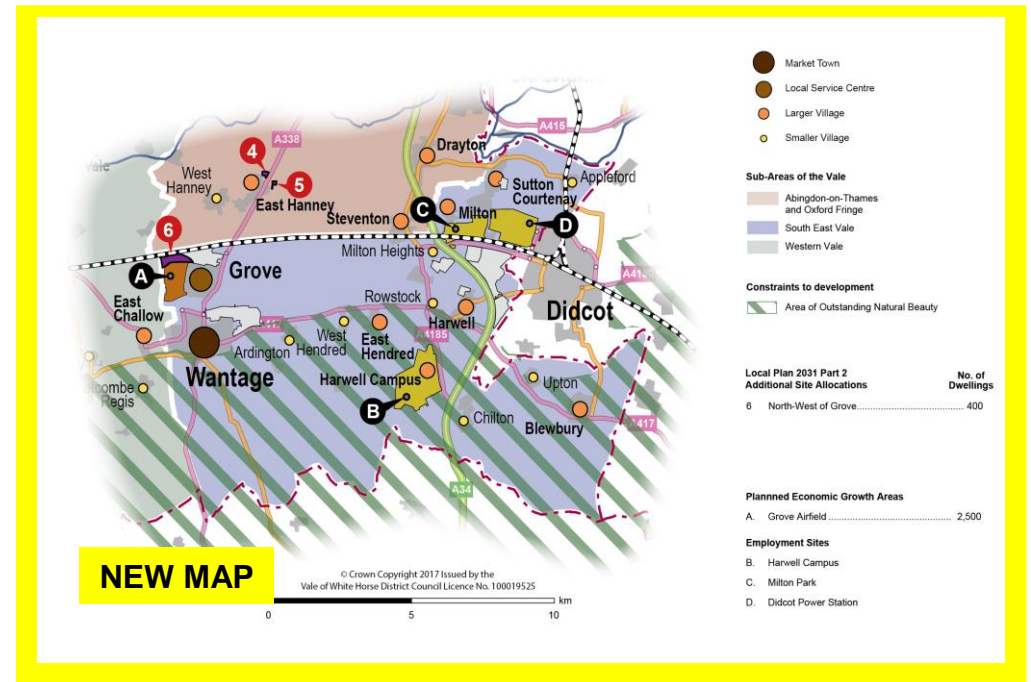
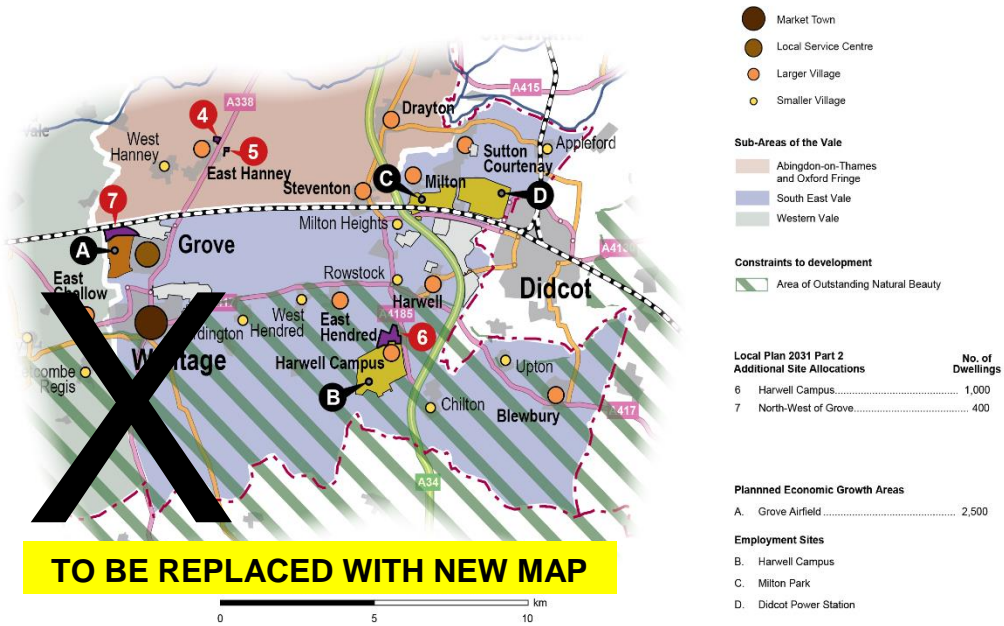
Main Modification MM4: Amendment to Figure 2.2 to reflect extent of Dalton Barracks allocation



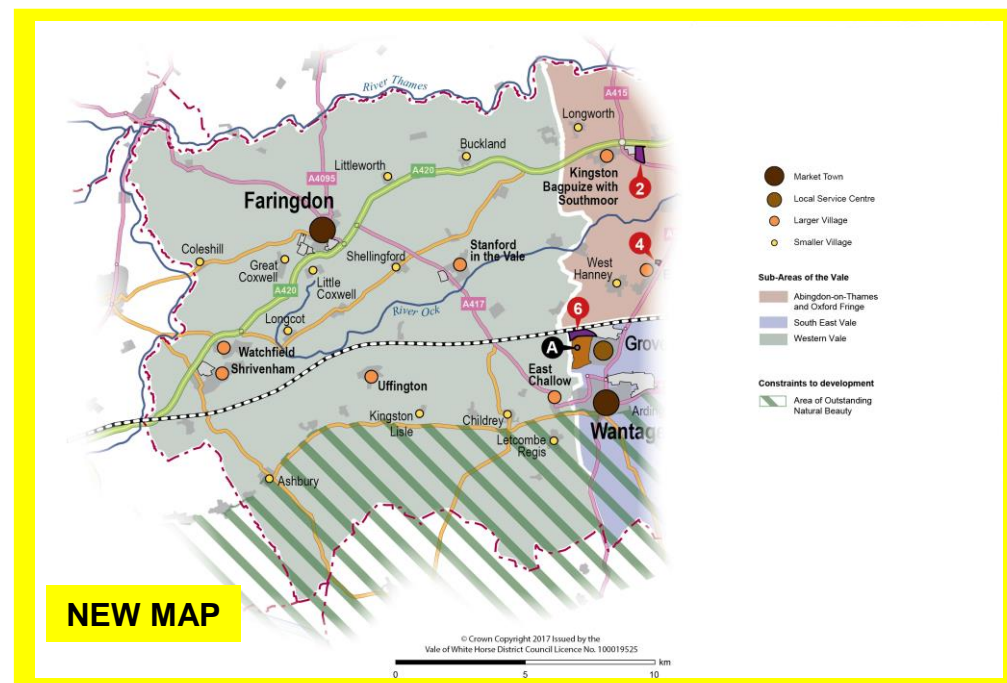
Main Modification MM4: Amendment to Figure 2.4 to reflect extent of Dalton Barracks allocation and deletion of public transport/cycle connection to Park and Ride at Lodge Hill. Amendment to Figure 2.4 to include land safeguarded for upgraded footpath between Abingdon and Shippon



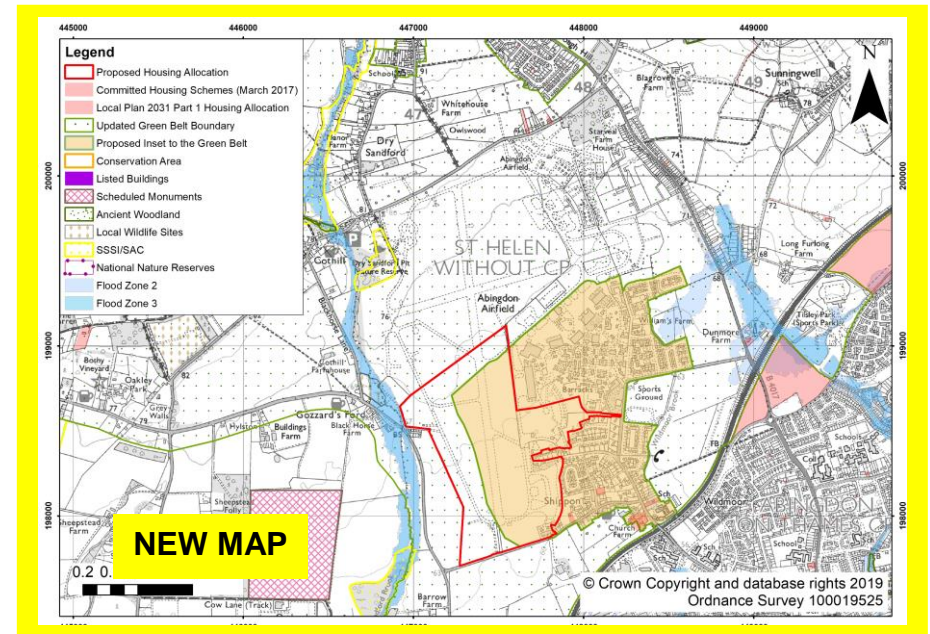
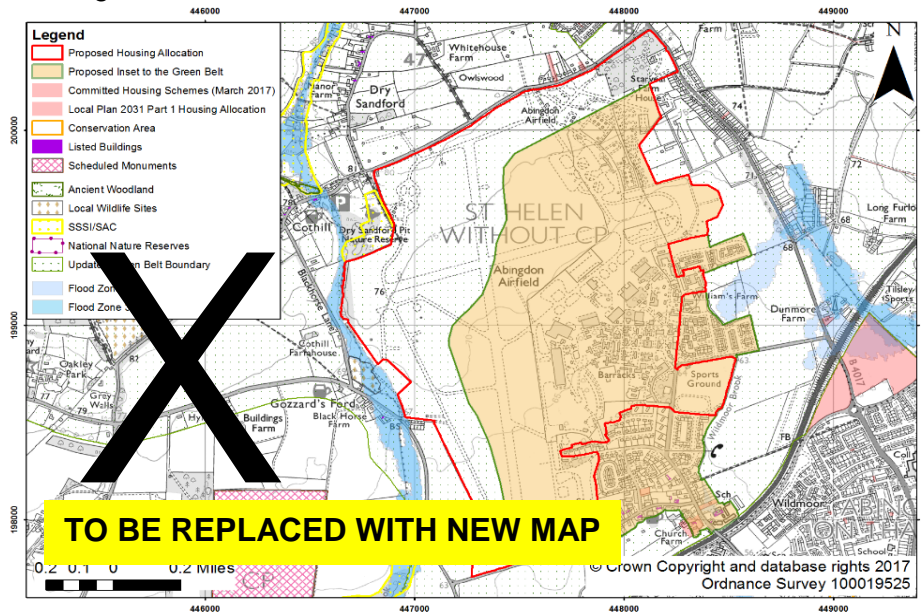
Main Modification MM9: Amendment to Figure 2.5 to reflect deletion of proposed Harwell Campus housing allocation



Main Modification MM13: Amendment to Figure 2.9 to reflect deletion of proposed Harwell Campus housing allocation



Main Modification MM27: Amendment to Appendix A: Site Development template for Dalton Barracks to reflect reduced allocation of 1,200 dwellings



Main Modification MM5: Amendment to Appendix L: Proposed alterations to the Oxford Green Belt to reflect reduced allocation at Dalton Barracks

