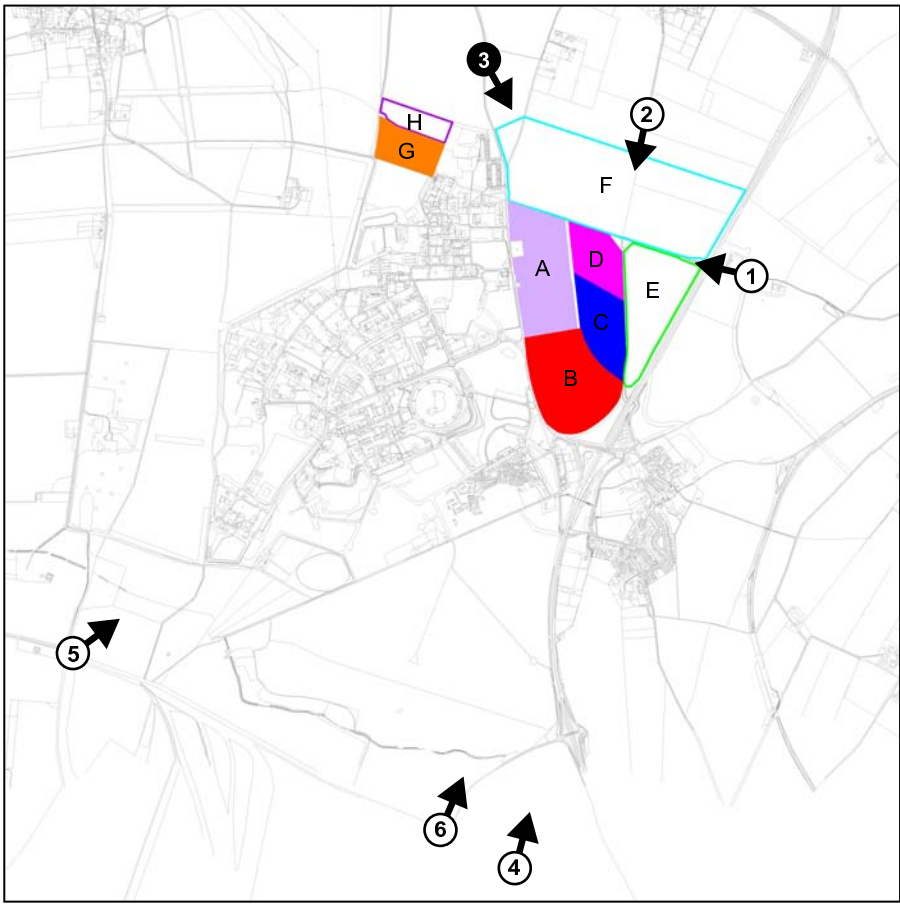
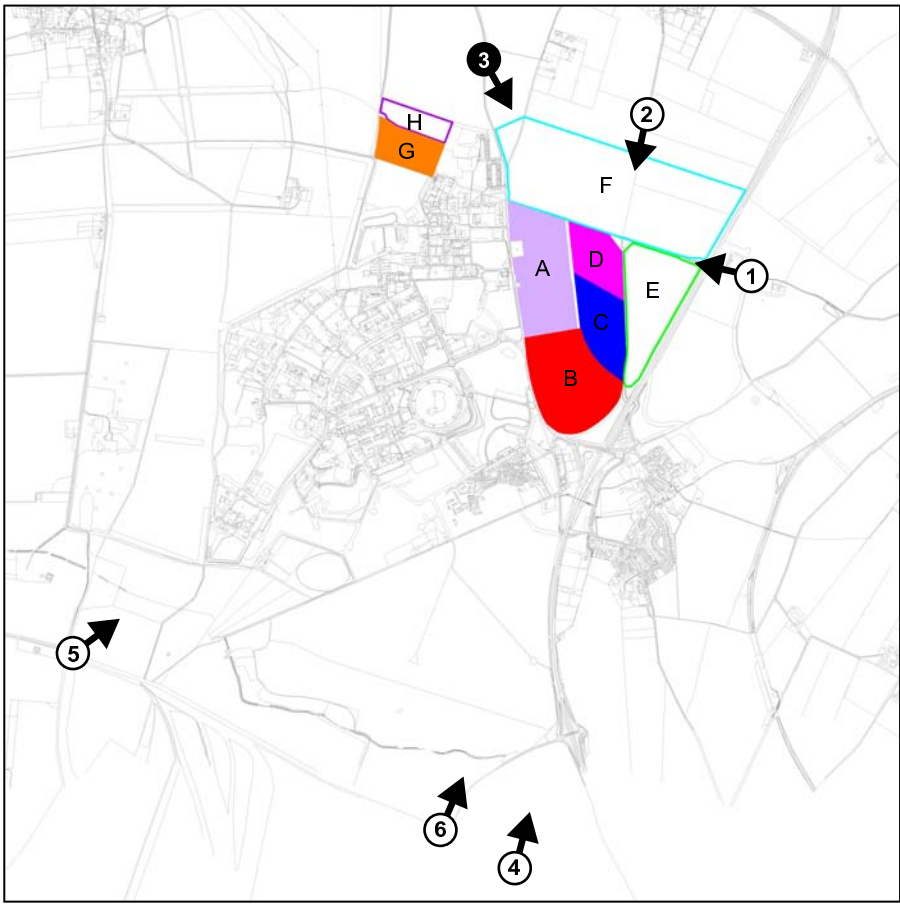


View 3 RIGHT: Indicative extent of Area G - with planting.

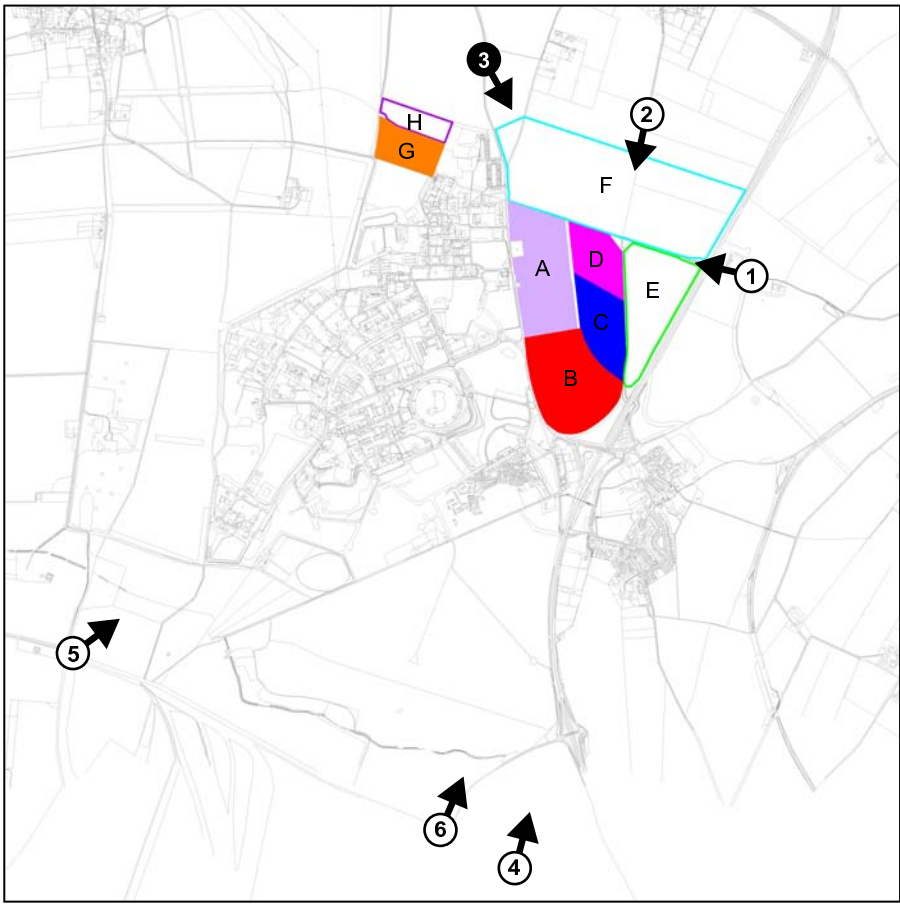


View 3 LEFT: Indicative extent of Areas A and D.

Continues right

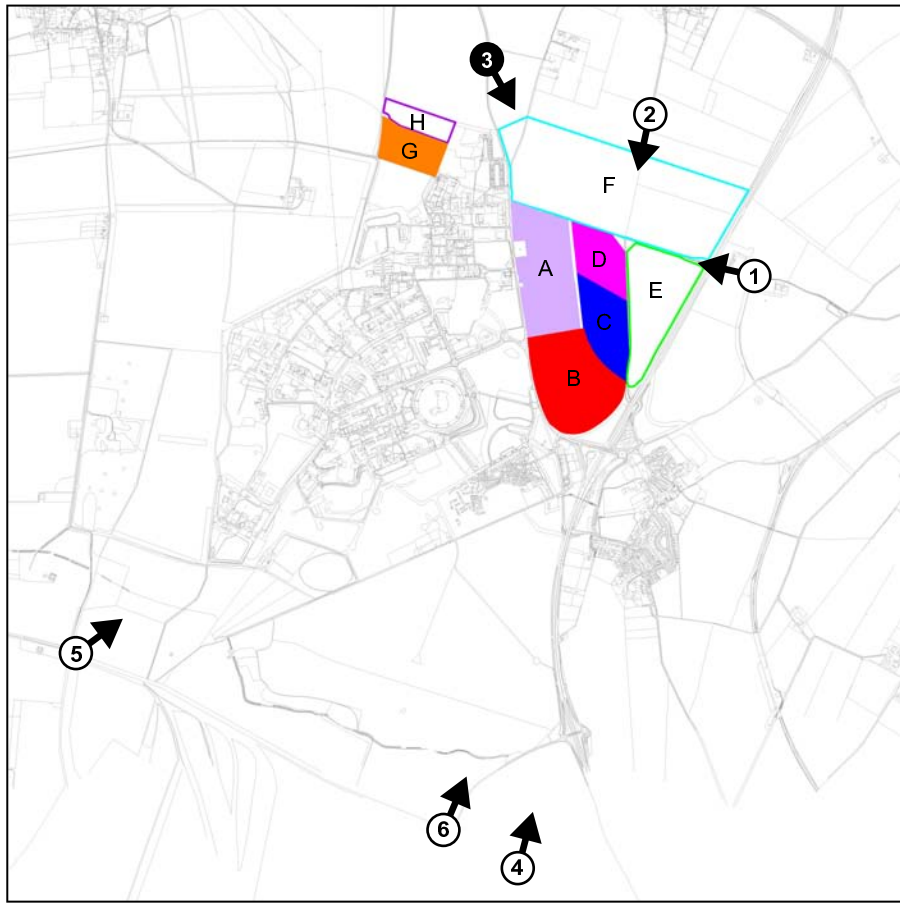


View 3 RIGHT: Indicative extent of Area G.

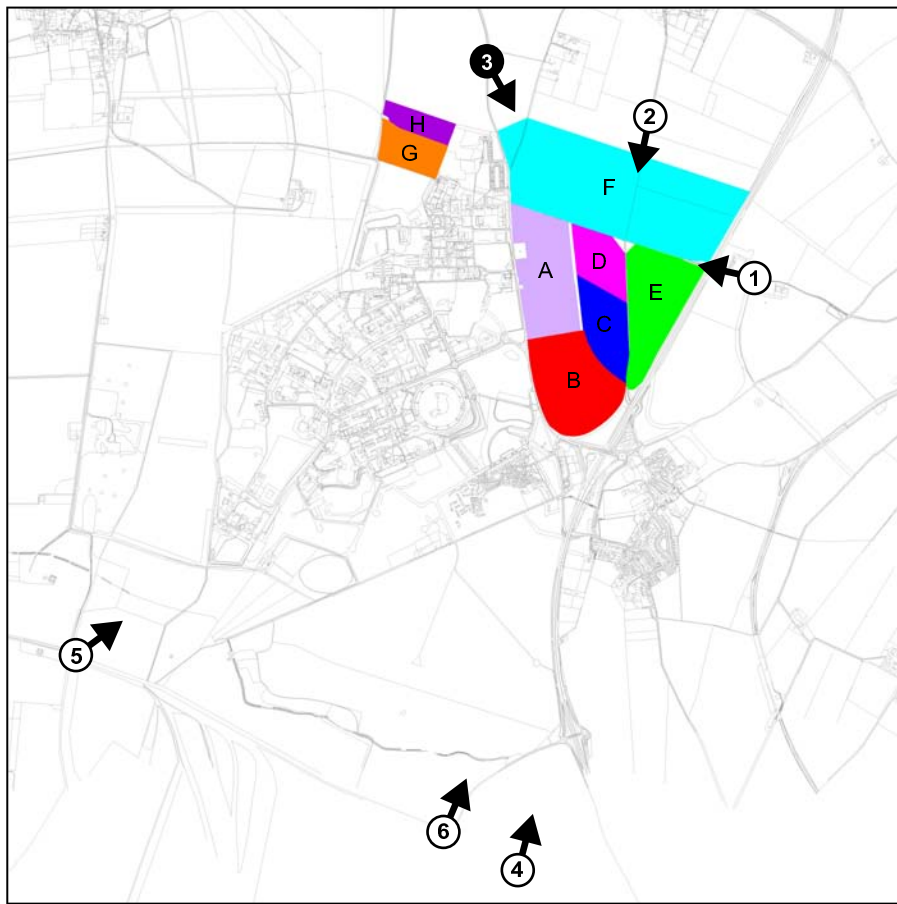


View 3 LEFT: Indicative extent of Areas A and D - with planting.

Continues right



View 3 RIGHT: Indicative extent of Area G - with planting.



View 3 LEFT: Indicative extent of all areas - with planting.

Continues right