








KEY

-  Assessment Area
-  Existing Woodland
-  Mitigation Woodland
-  Public Open Space
-  Residential Area with priority development sequence
-  Proposed New Road
-  Proposed Wilts and Berks Canal

VALLEY OF WHITE HORSE
DISTRICT COUNCIL
REC'D 9 JAN 2009
CORPORATE POSTAL
SERVICES - 2

