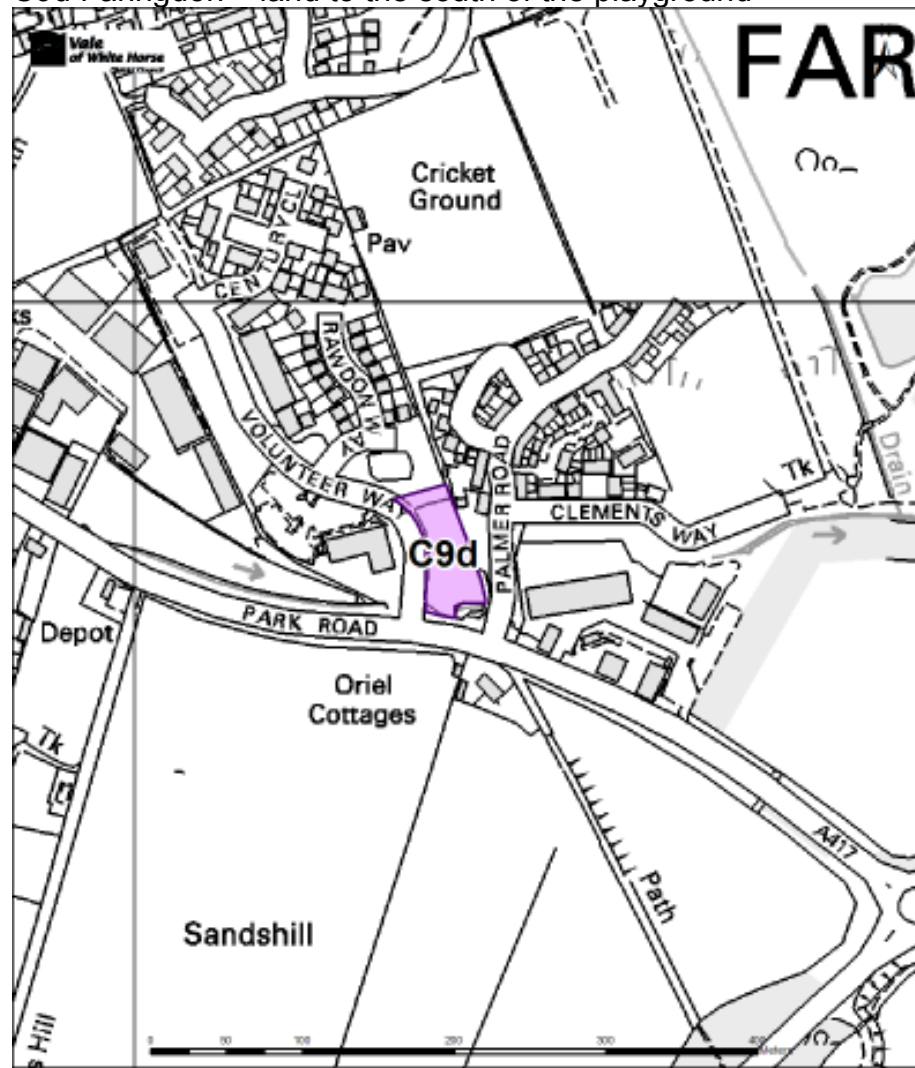
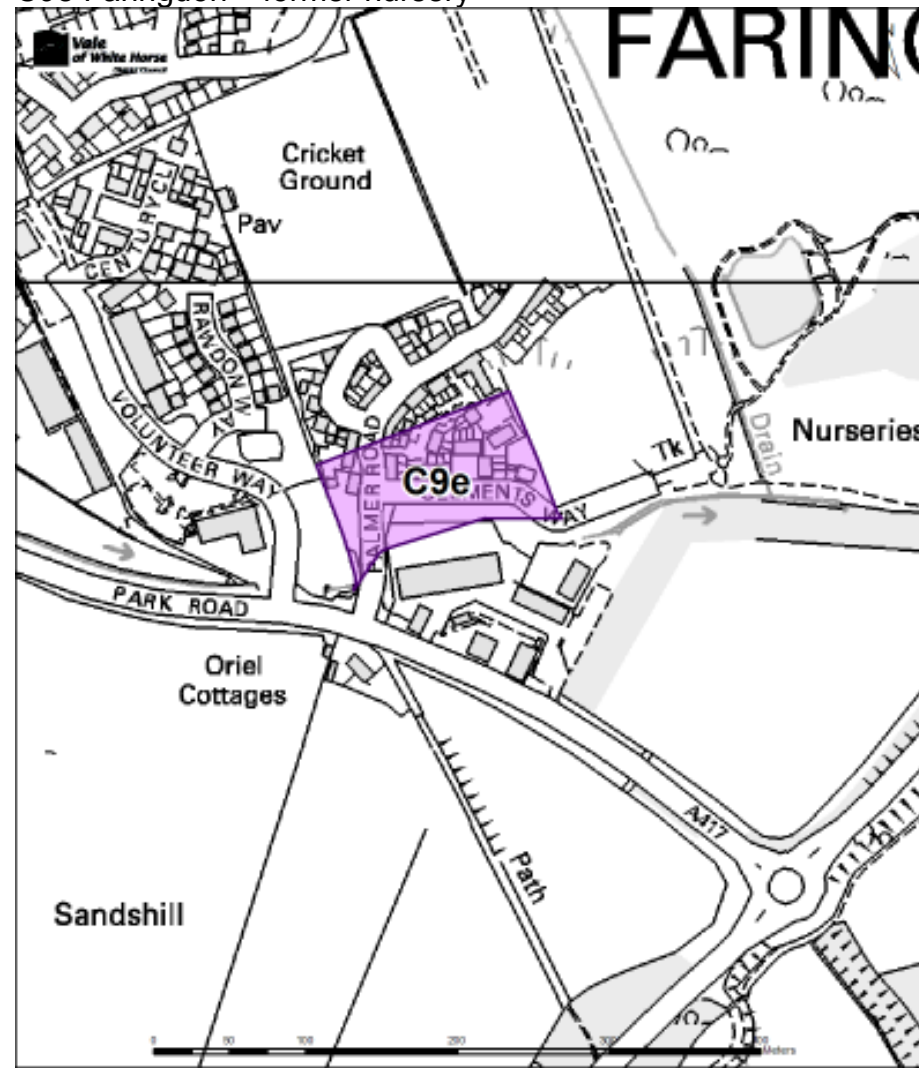


C9d Faringdon – land to the south of the playground



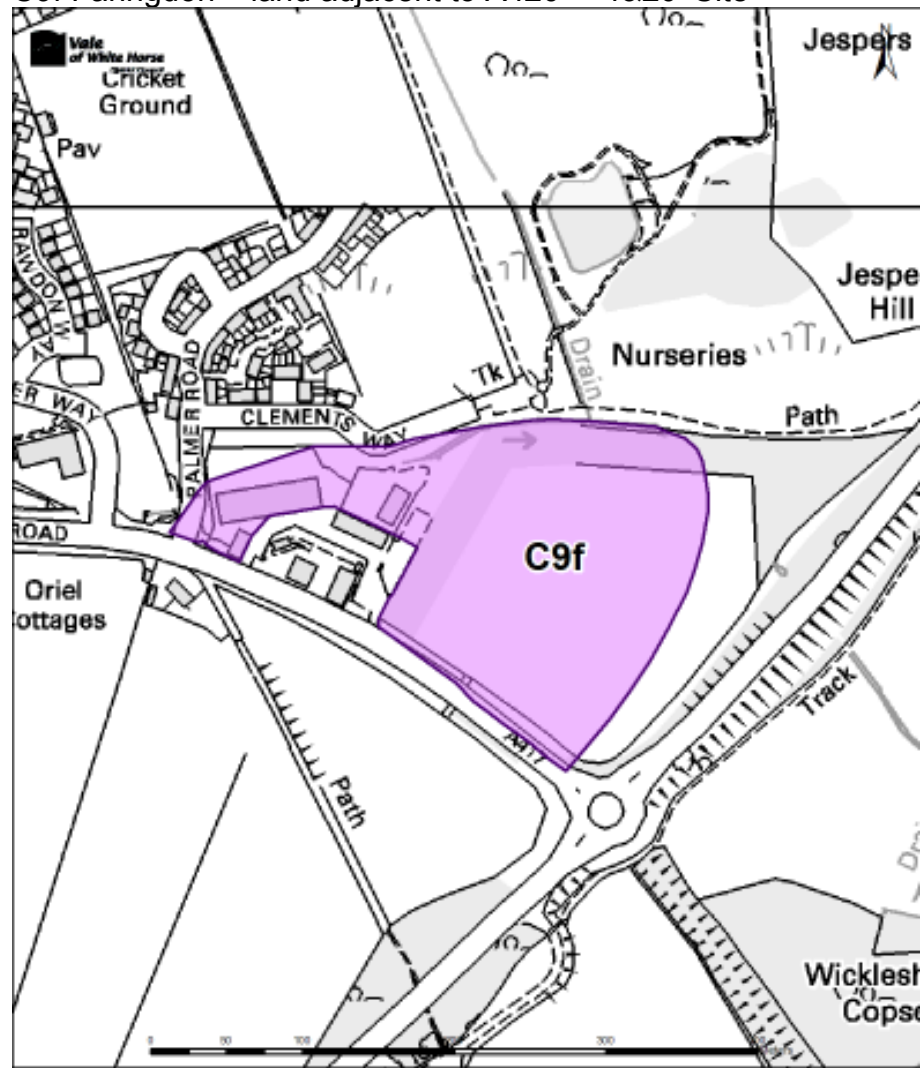
© Crown Copyright and database rights. September 2012. Ordnance Survey 100019525

C9e Faringdon – former nursery

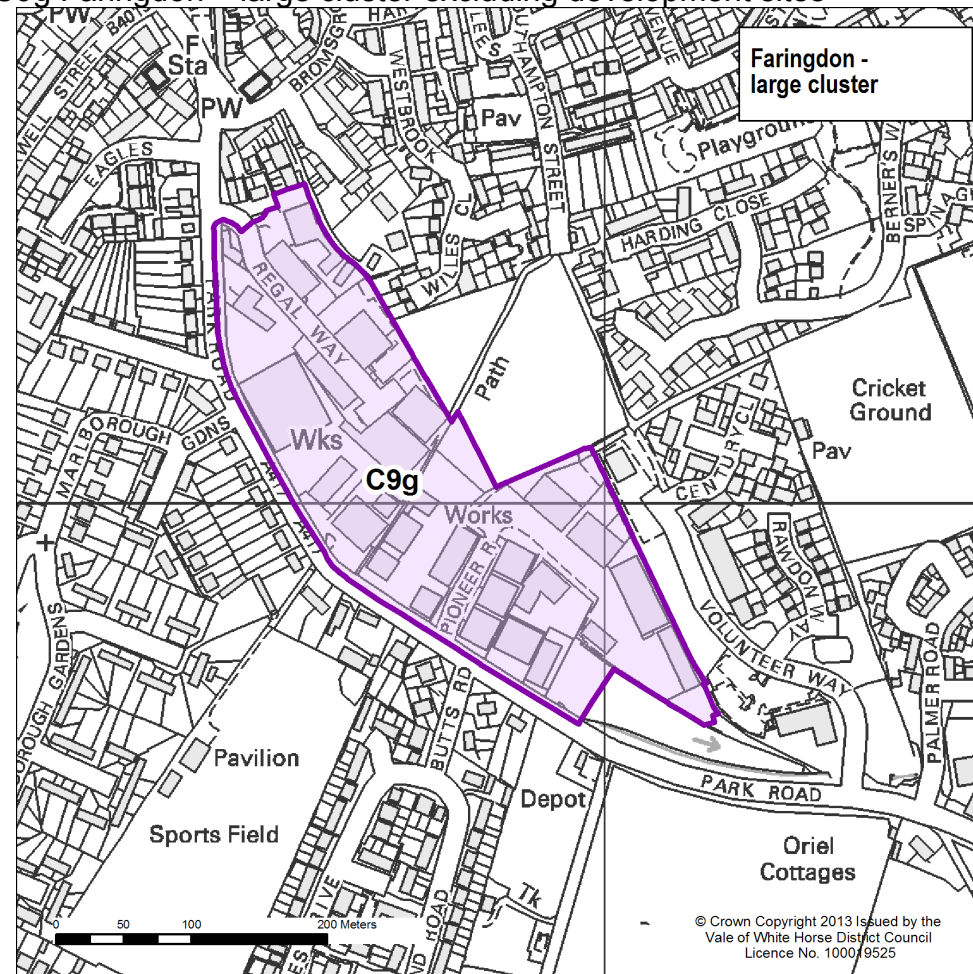


© Crown Copyright and database rights. September 2012. Ordnance Survey 100019525

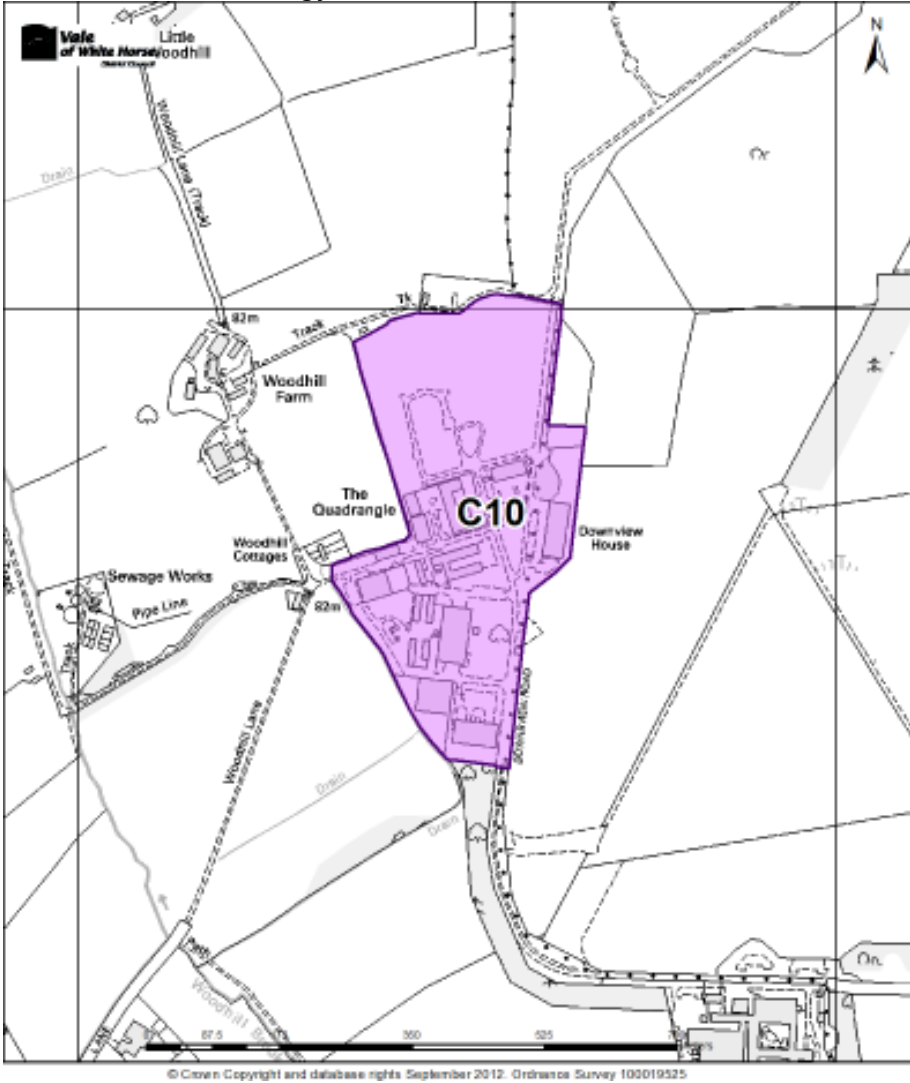
C9f Faringdon – land adjacent to A420 – ‘4&20’ Site



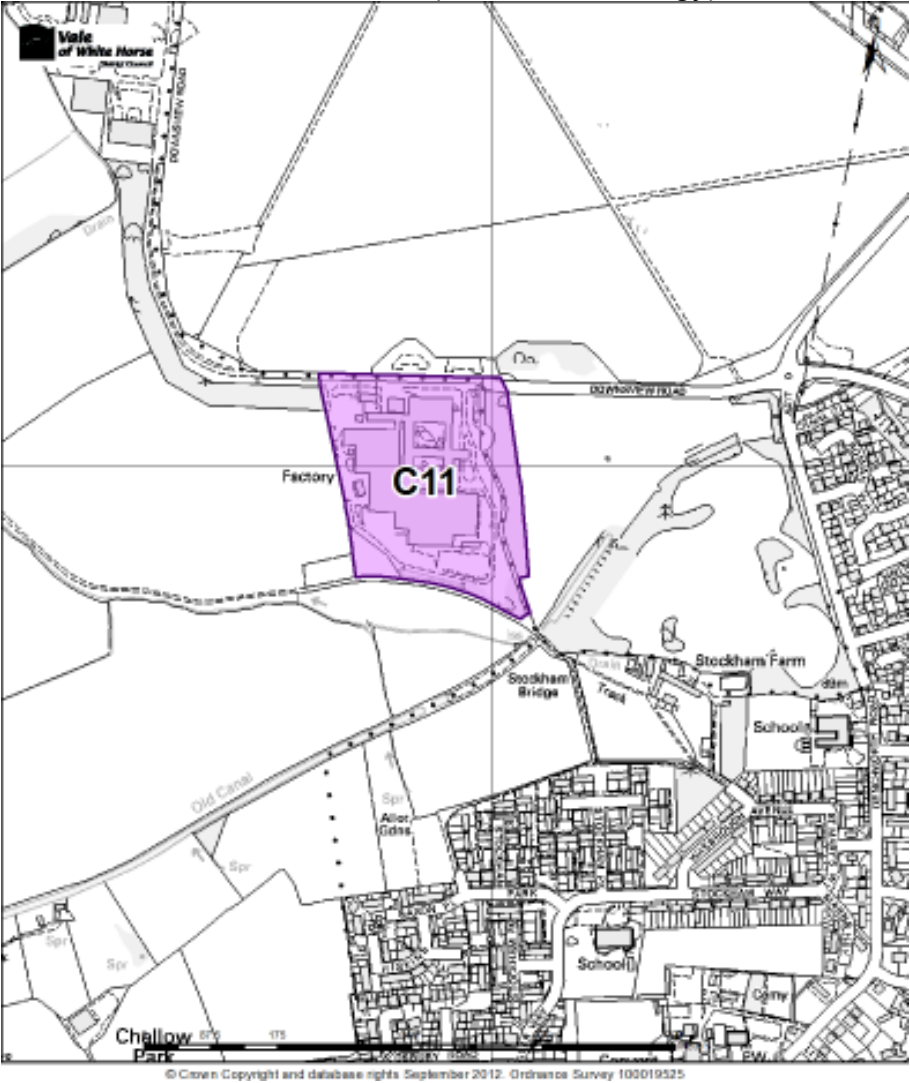
C9g Faringdon – large cluster excluding development sites



C10 Grove Technology Park

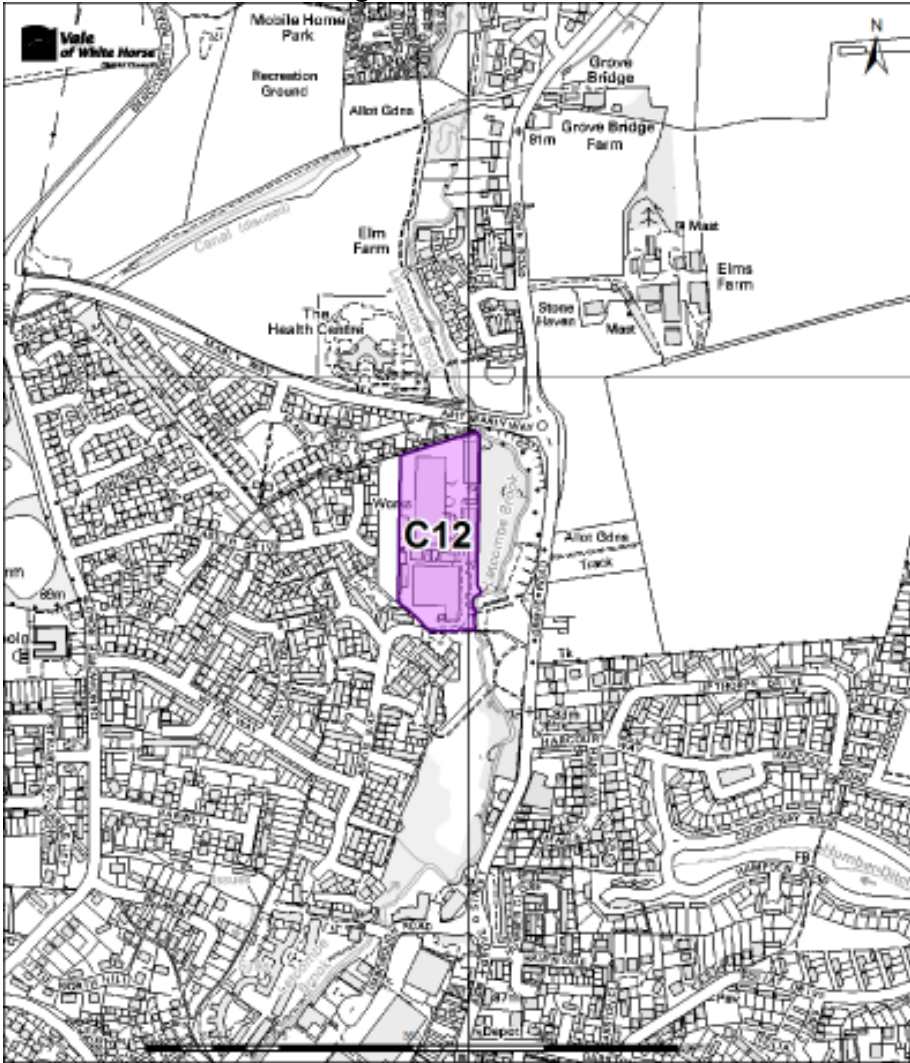


C11 Downsview Road, Grove (Crown Technology)

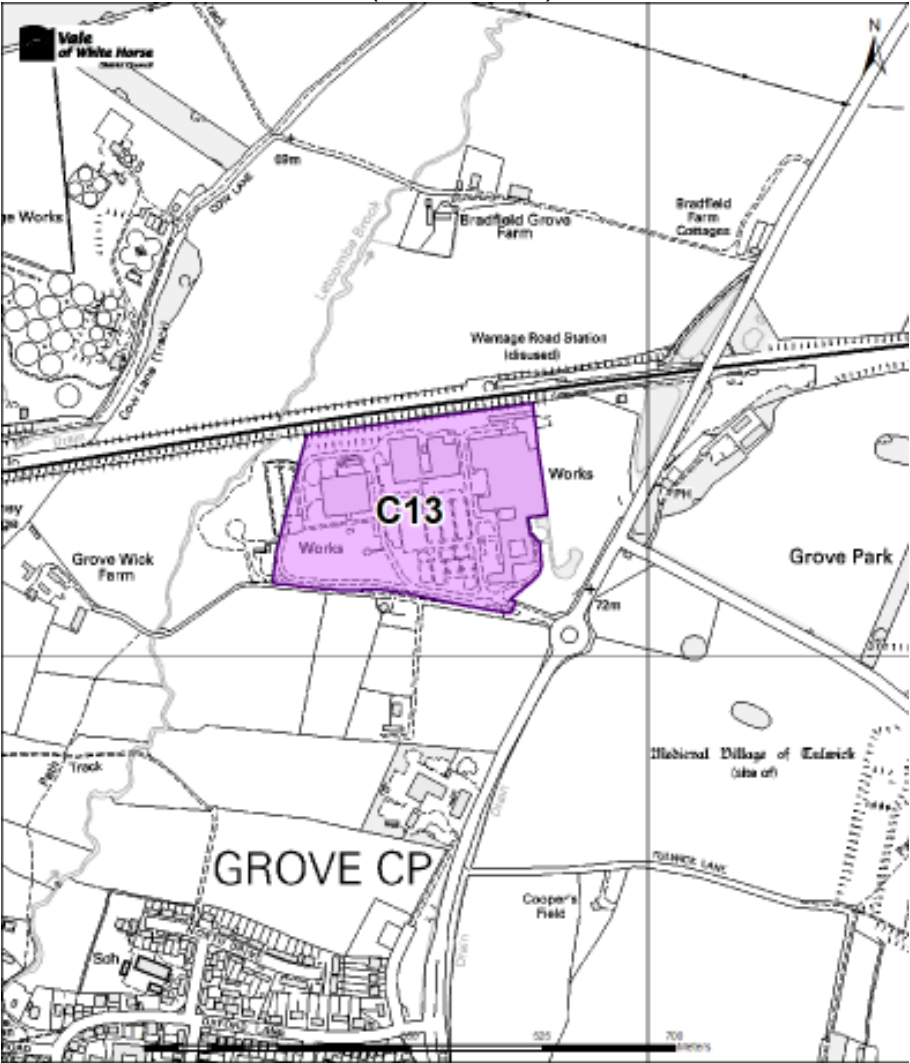




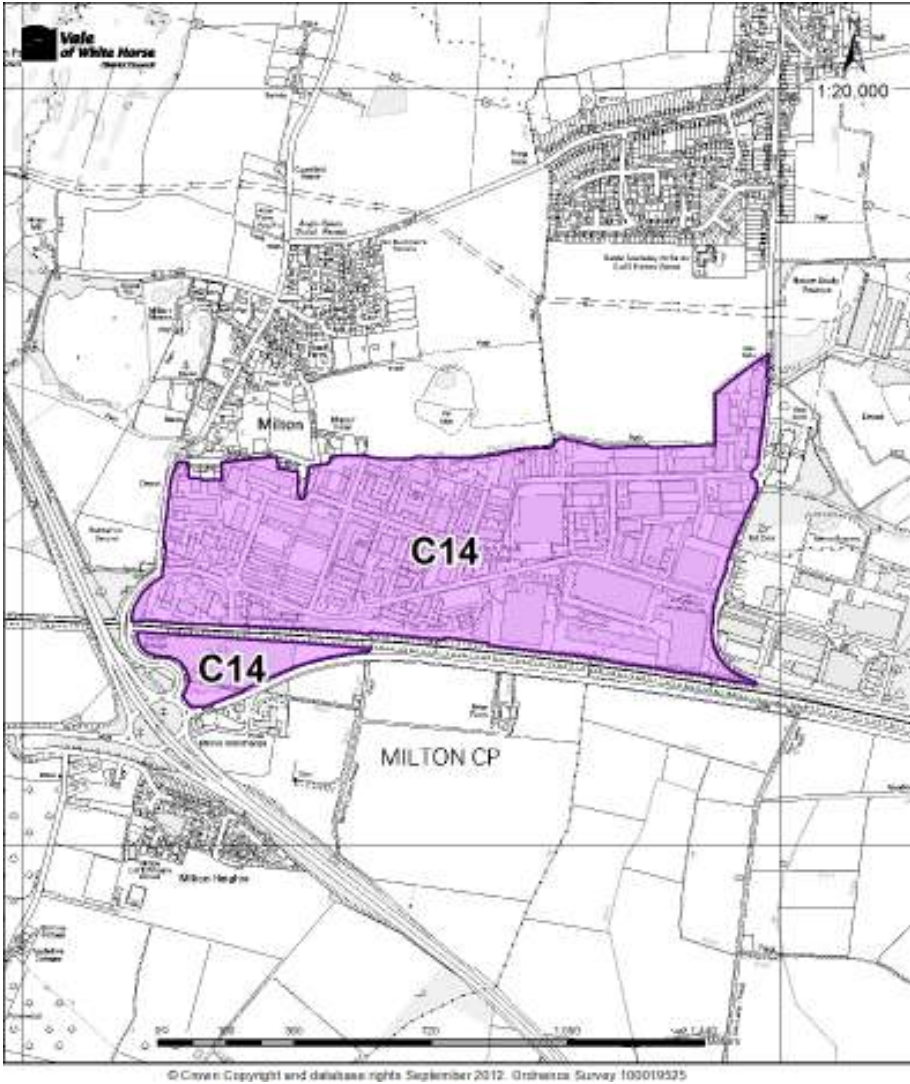
C12 Grove Road, Wantage



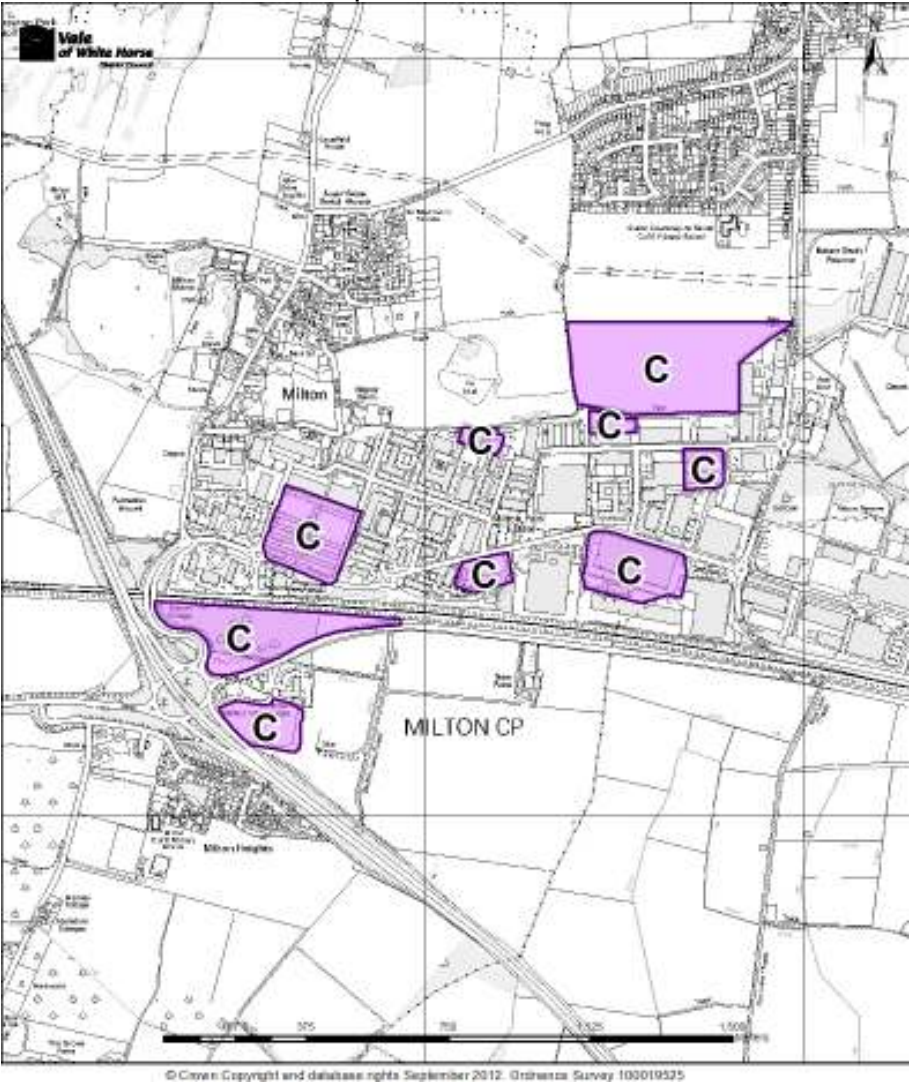
C13 Station Road, Grove (Williams F1)



C14 Milton Park

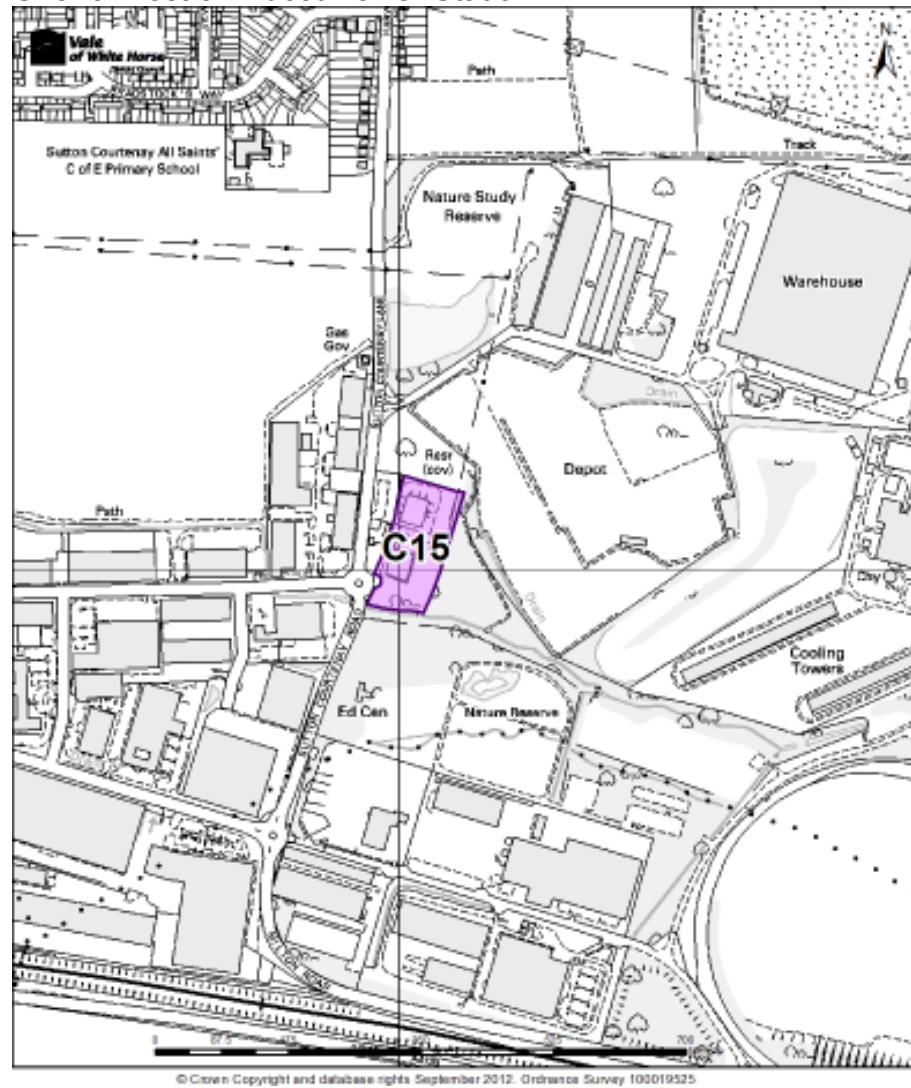


C14 SVUK Milton Enterprise Zone sites

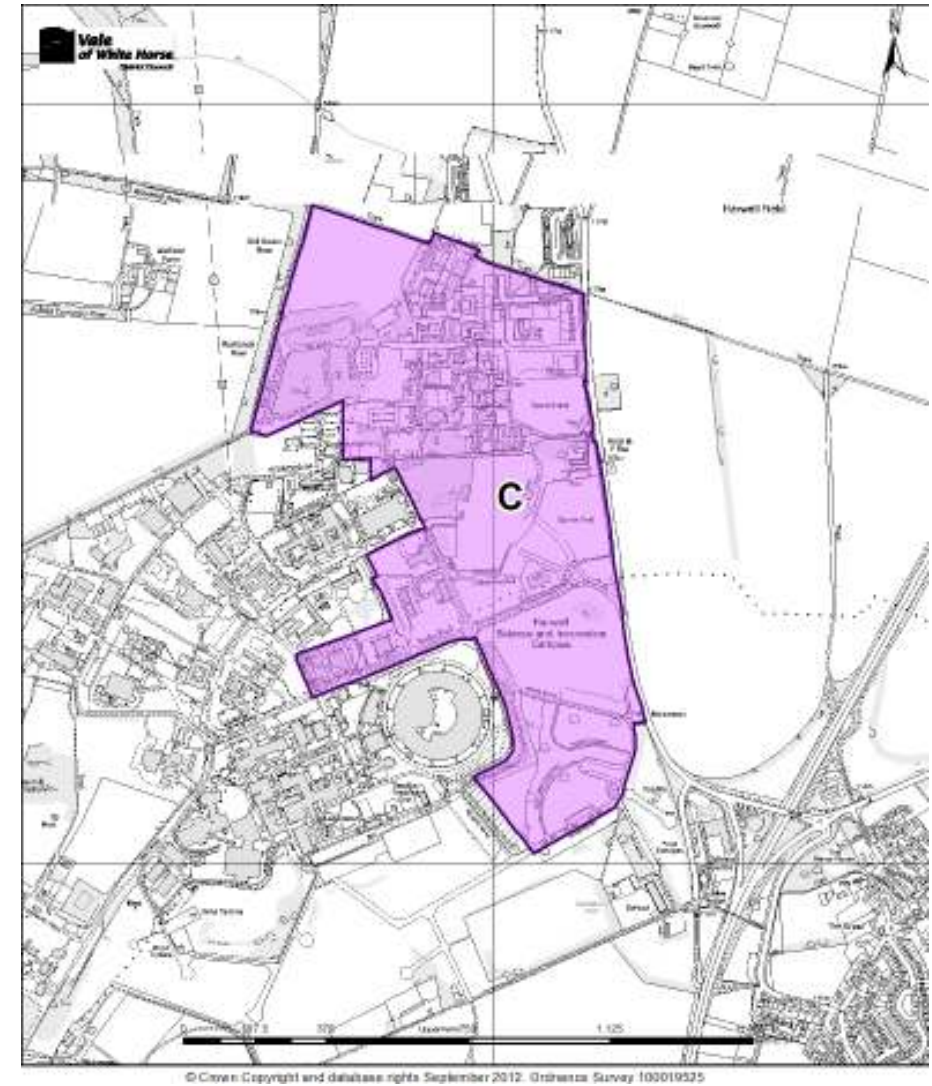




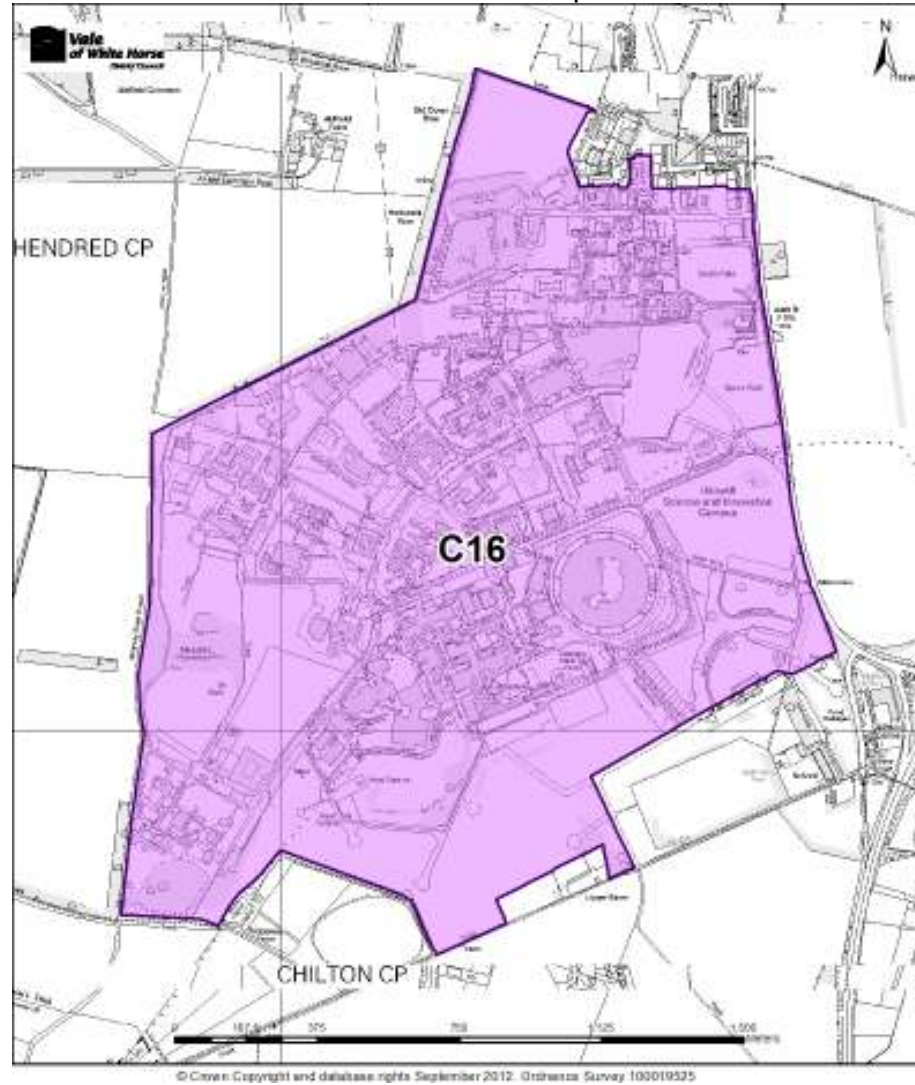
C1510 West of Didcot Power Station



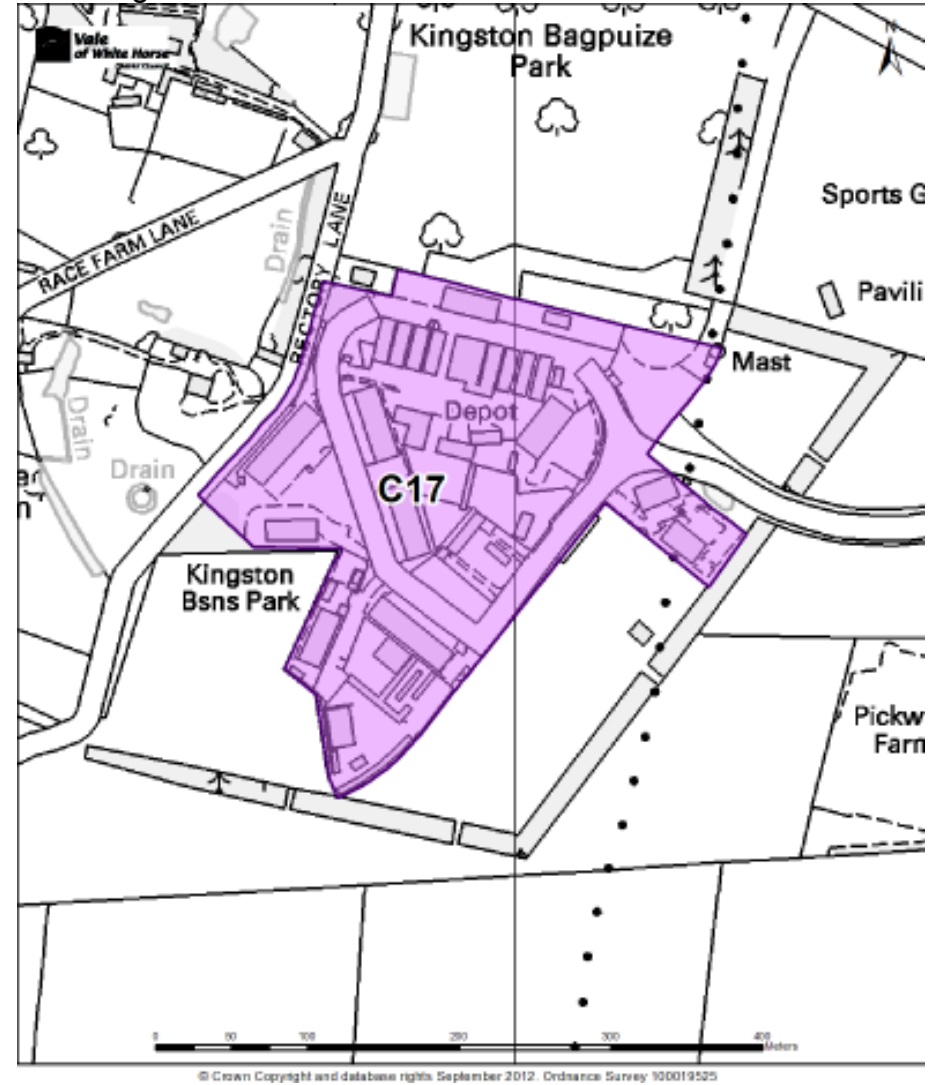
C16 SVUK Harwell Science & Innovation Campus Enterprise Zone sites



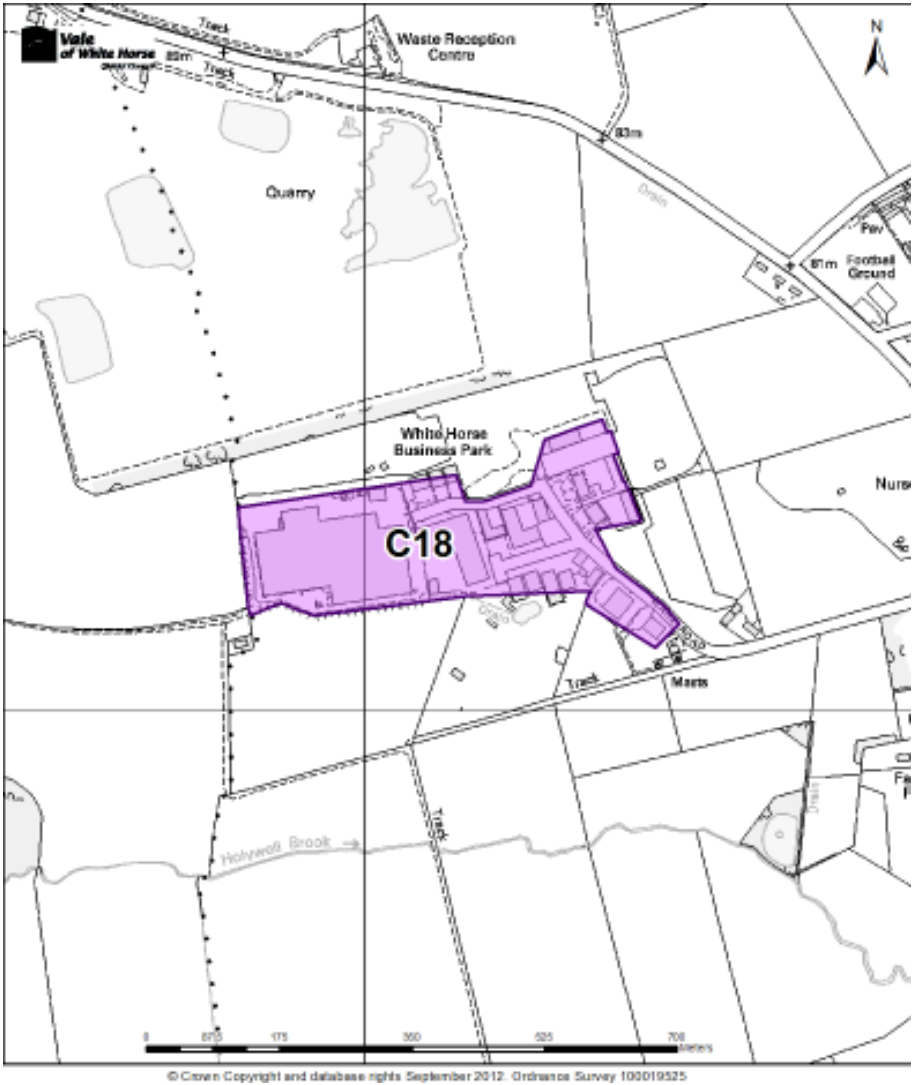
C16 Harwell Science & Innovation Campus



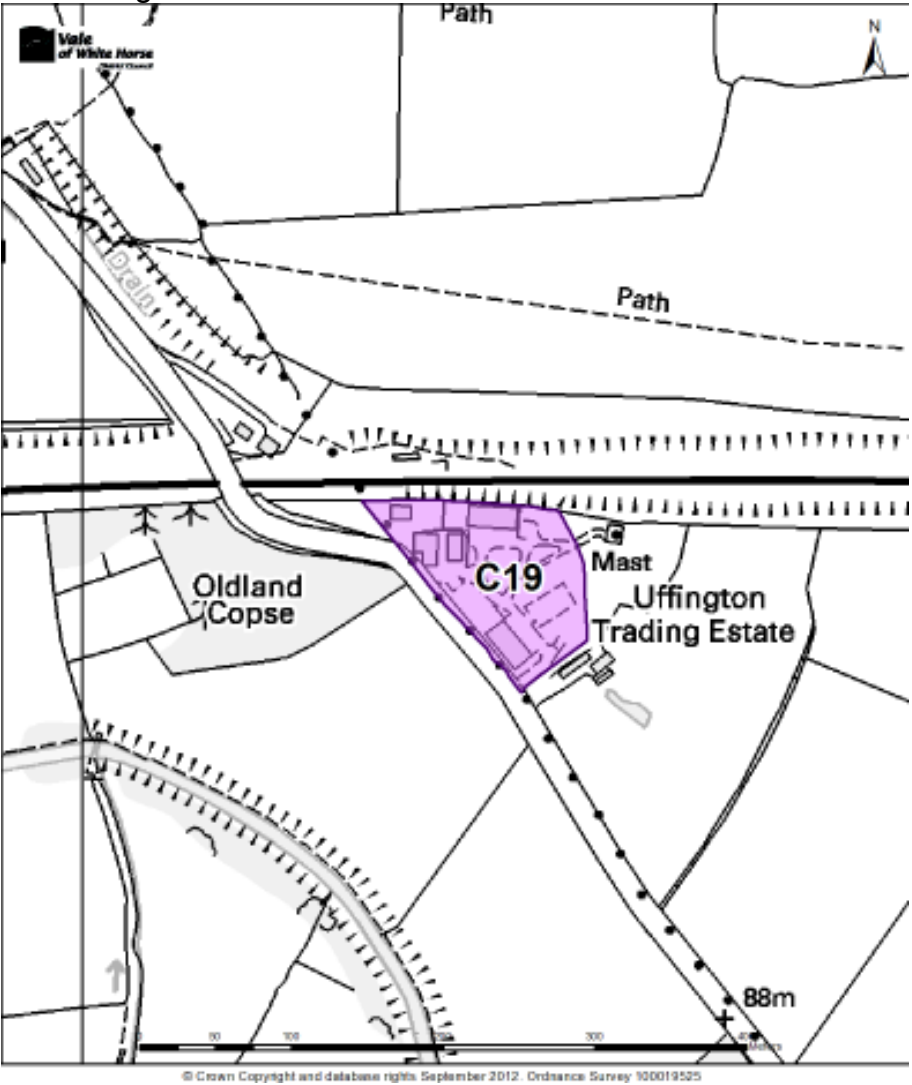
C17 Kingston Business Park



C18 Whitehorse Business Park

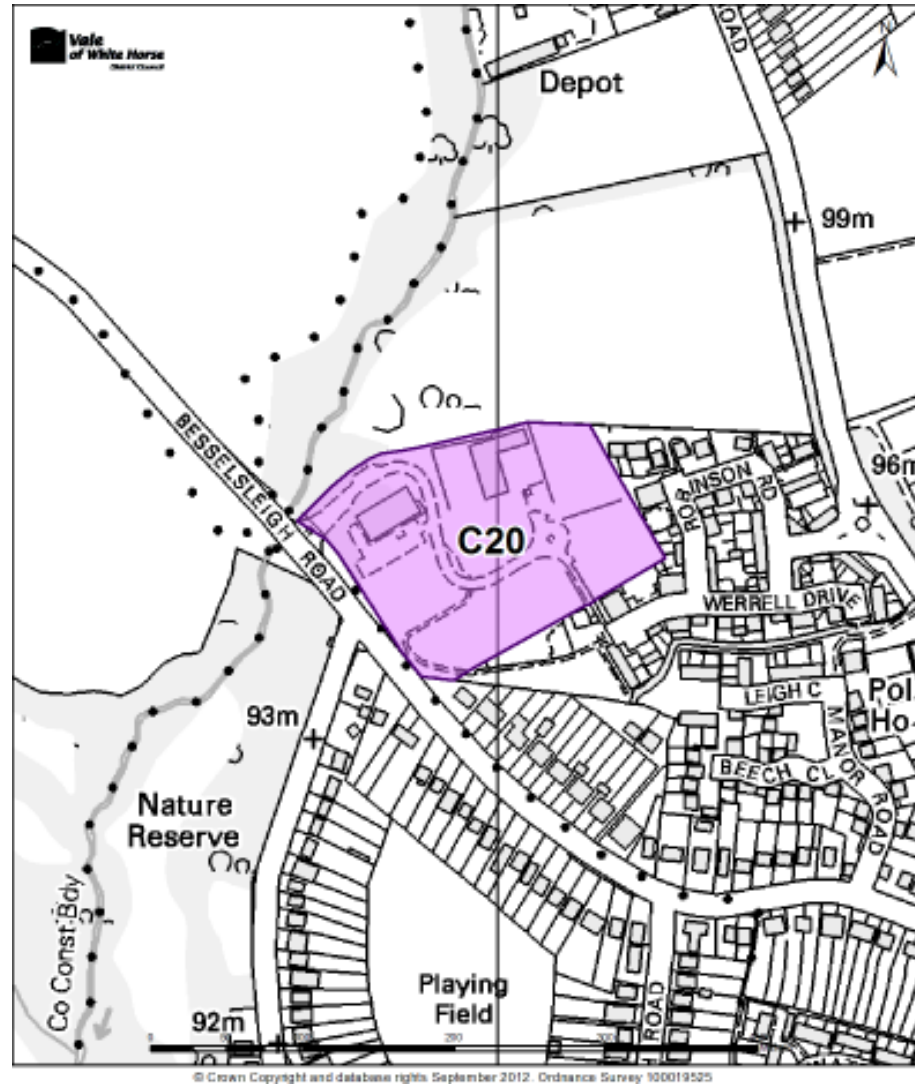


C19 Uffington Station

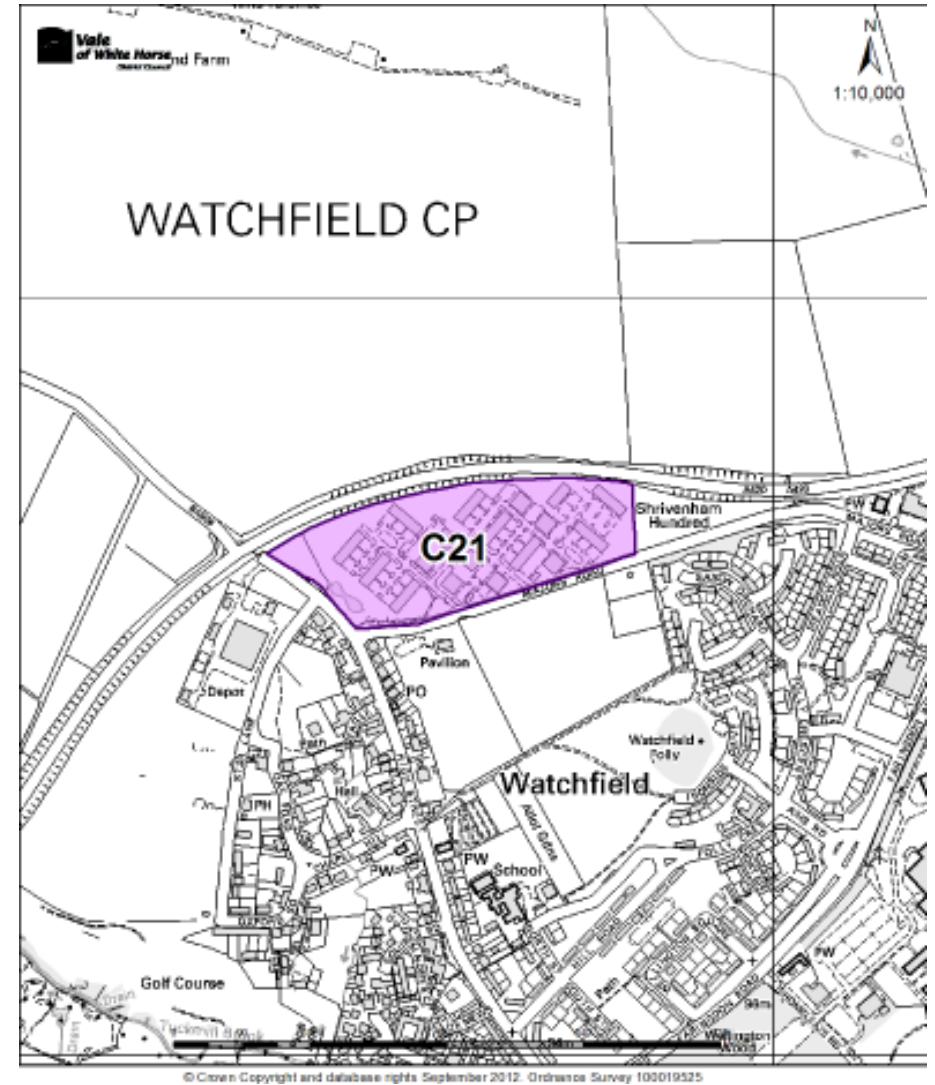




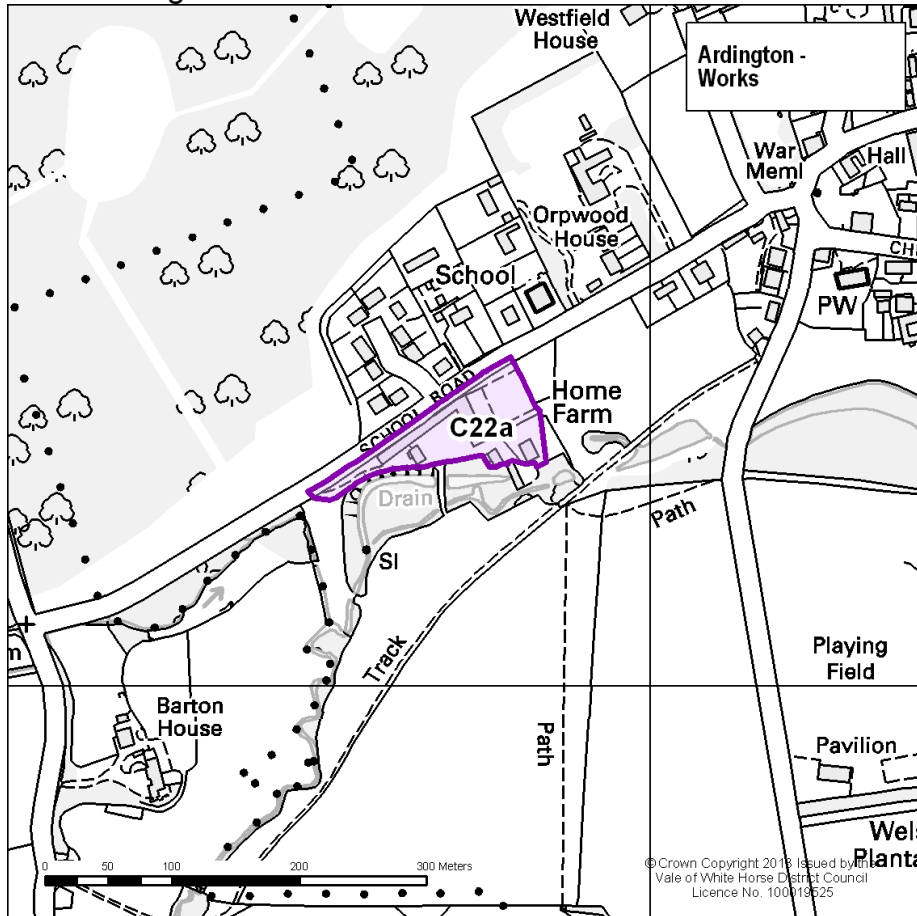
C20 Wootton Business Park



C21 Shrivenham Hundred Business Park



C22a Ardington – Works



C22b Ardington – The Bakers Yard

