

# Conservation Area


# Sutton Courtenay

Map Number: 45

Date of Designation: 09.07.69


Date of Amendment:

Area: 42.96 ha




**Vale of White Horse**

Data supplied by  
Vale of White Horse District Council  
[www.whitehorsedc.gov.uk](http://www.whitehorsedc.gov.uk)



May 2009

1:2500 @ A1



Reproduced from the Ordnance Survey mapping with the permission of the Controller of Her Majesty's Office © Crown Copyright  
Unauthorised reproduction infringes Crown Copyright and may lead to prosecution or civil proceedings.  
Issued by the Vale of White Horse District Council Licence No. 100019525