

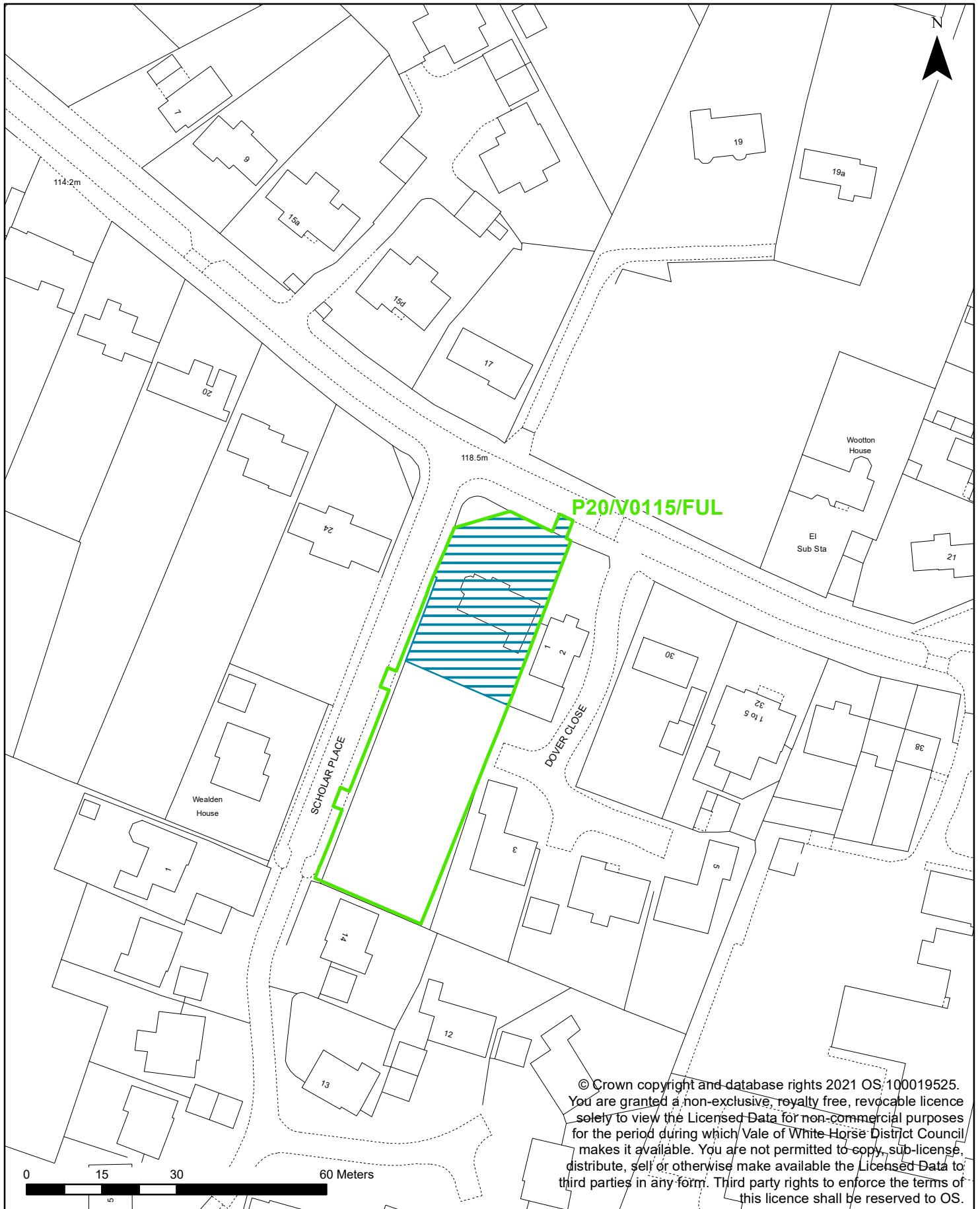


26 Arnolds Way Oxford OX2 9JB

January 2021

-  Brownfield Land within Site
-  Site with Planning Permission

1:1,000



© Crown copyright and database rights 2021 OS/100019525.
You are granted a non-exclusive, royalty free, revocable licence
solely to view the Licensed Data for non-commercial purposes
for the period during which Vale of White Horse District Council
makes it available. You are not permitted to copy, sub-license,
distribute, sell or otherwise make available the Licensed Data to
third parties in any form. Third party rights to enforce the terms of
this licence shall be reserved to OS.