

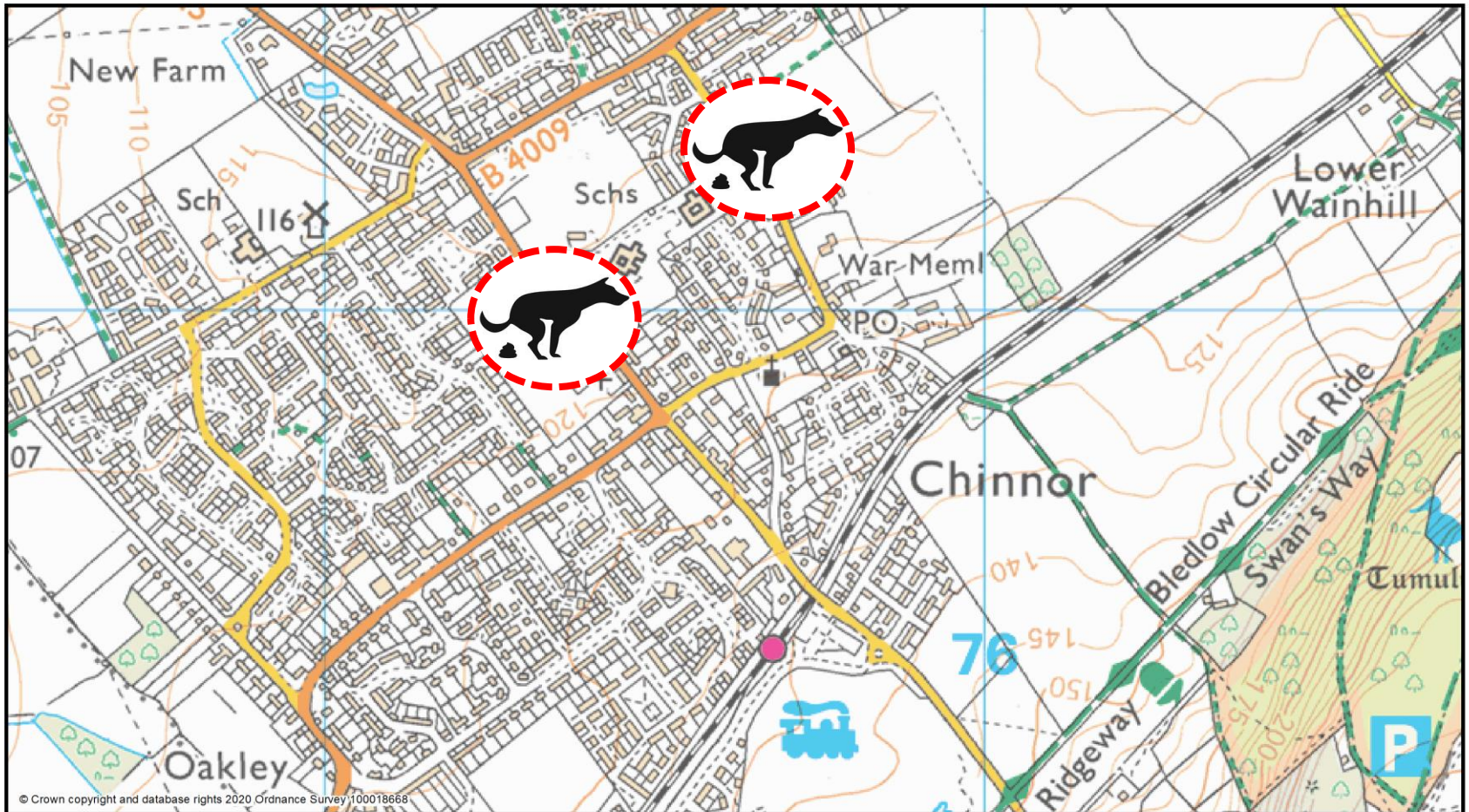
© Crown copyright and database rights 2020 Ordnance Survey 100019523



South and Vale GIS
 Printed on 20 November 2020
 at a scale of 1:33,558

Vale of White Horse District Council is licensed to use Ordnance Survey mapping for its own business use as a member of the Public Sector Mapping Agreement.

Persons viewing this mapping should contact Ordnance Survey copyright for advice where they wish to use Ordnance Survey mapping for their own use.



© Crown copyright and database rights 2020 Ordnance Survey 100018668

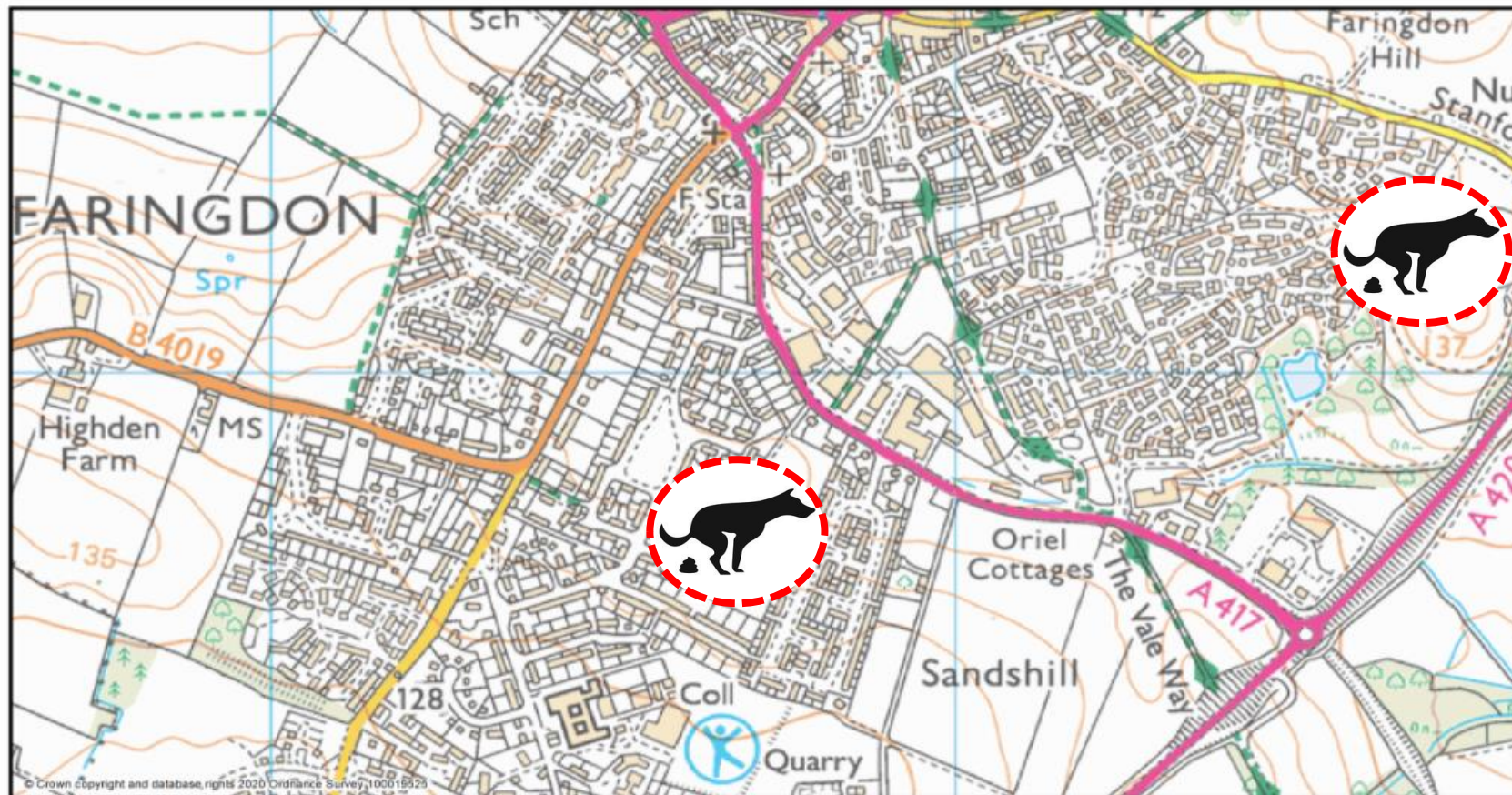


South and Vale GIS
 Printed on 18 December 2020
 at a scale of 1:8,390



South Oxfordshire District Council is licensed to use Ordnance Survey mapping for its own business use as a member of the Public Sector Mapping Agreement.

Persons viewing this mapping should contact Ordnance Survey copyright for advice where they wish to use Ordnance Survey mapping for their own use.



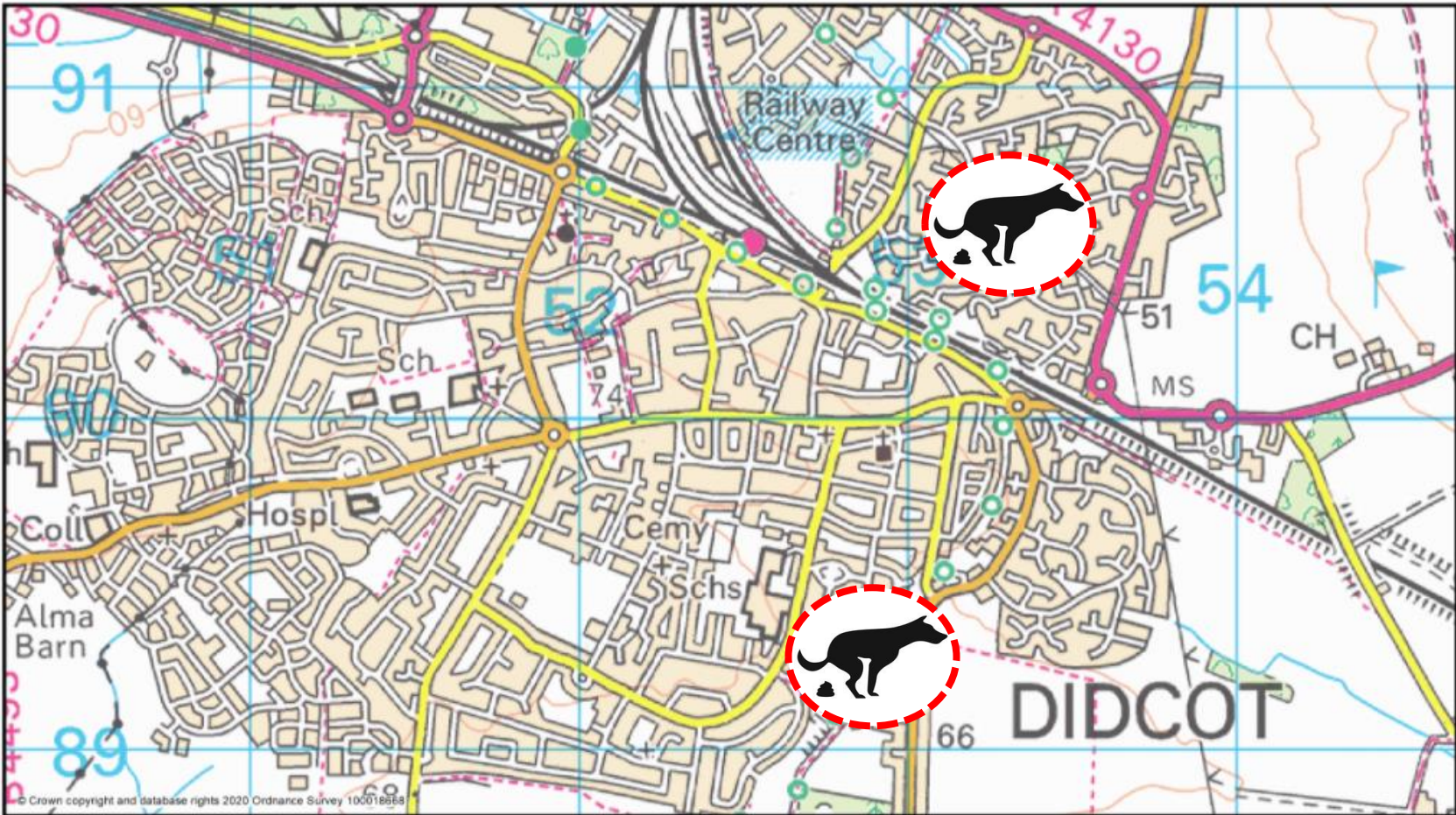
© Crown copyright and database, rights 2020 Ordnance Survey 100018528



South and Vale GIS
Printed on 20 November 2020
at a scale of 1:8,390

Vale of White Horse District Council is licensed to use Ordnance Survey mapping for its own business use as a member of the Public Sector Mapping Agreement.

Persons viewing this mapping should contact Ordnance Survey copyright for advice where they wish to use Ordnance Survey mapping for their own use.



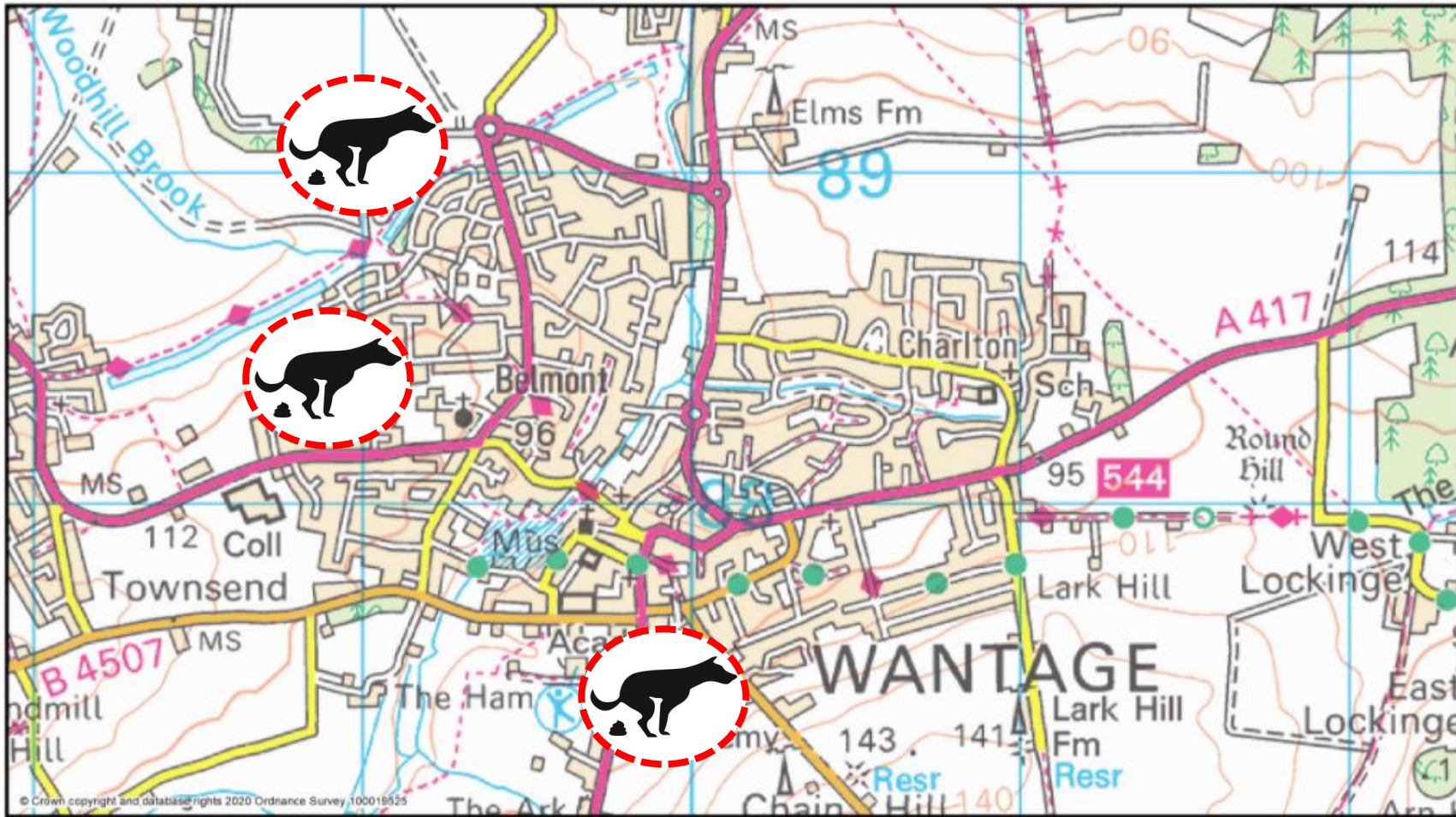
© Crown copyright and database rights 2020 Ordnance Survey 100018668



South and Vale GIS
Printed on 20 November 2020
at a scale of 1:16,779



South Oxfordshire District Council is licensed to use Ordnance Survey mapping for its own business use as a member of the Public Sector Mapping Agreement.
Persons viewing this mapping should contact Ordnance Survey copyright for advice where they wish to use Ordnance Survey mapping for their own use.



© Crown copyright and database rights 2020 Ordnance Survey 100019525



South and Vale GIS
 Printed on 18 December 2020
 at a scale of 1:16,779

Vale of White Horse District Council is licensed to use Ordnance Survey mapping for its own business use as a member of the Public Sector Mapping Agreement.

Persons viewing this mapping should contact Ordnance Survey copyright for advice where they wish to use Ordnance Survey mapping for their own use.